

# Het Sinte-Pieterke Kalken

Mededelingenblad van de Stichting Sint-Pietersfeest Kalken  
26ste jg., nr. 3, pagina's 3353-3360.

**Deelnemingsformulier  
negende oldtimerbrommerrondrit.  
Molekenskermis Kalken - 19 april 2015.**

**In geval van pech, contacteer ons:  
0477/59.51.84 – 0496/32.46.91**

Thomas, Matthias en Laurens heten u hartelijk welkom op de negende oldtimerbrommerrondrit te Kalken.

De werkgroep Stichting Sint-Pietersfeest Kalken gaf hen de mogelijkheid om in het kader van het oldtimergebeuren ter gelegenheid van Molekenskermis – dit jaar voor de 27<sup>ste</sup> keer georganiseerd – een rondrit uit te stippelen.

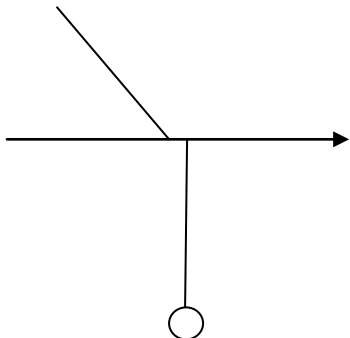
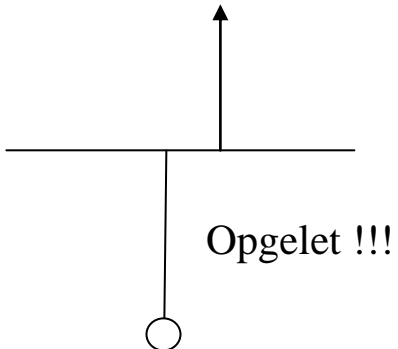
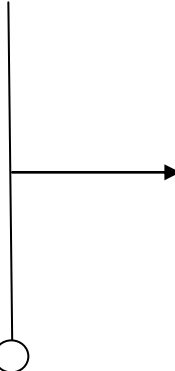
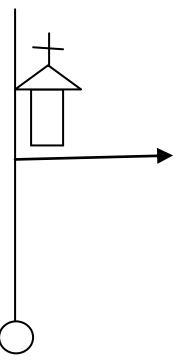
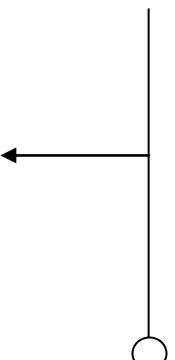
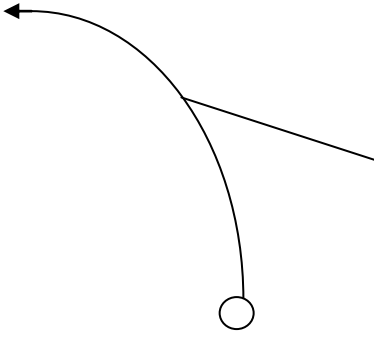
v.u.: Stichting Sint-Pietersfeest Kalken, p.a. Kruisenstraat 70, 9270 Kalken

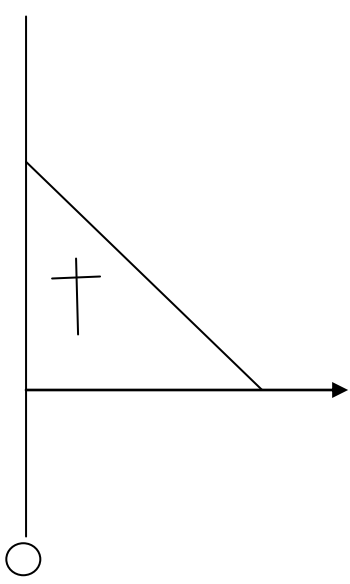
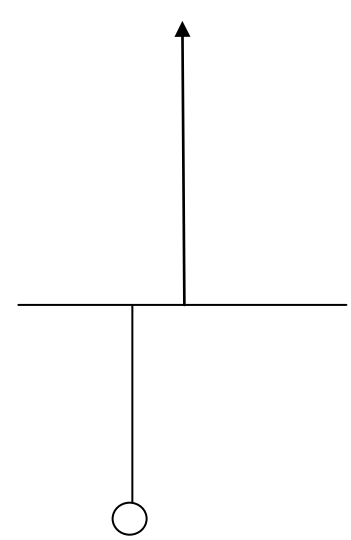
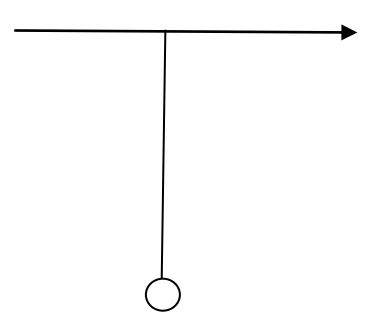

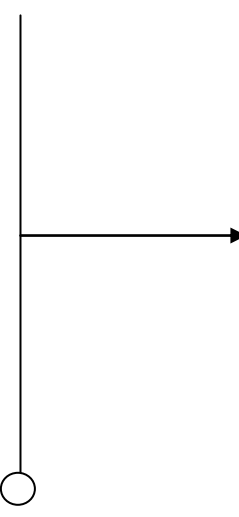
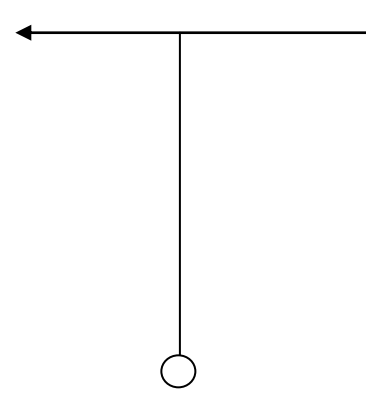
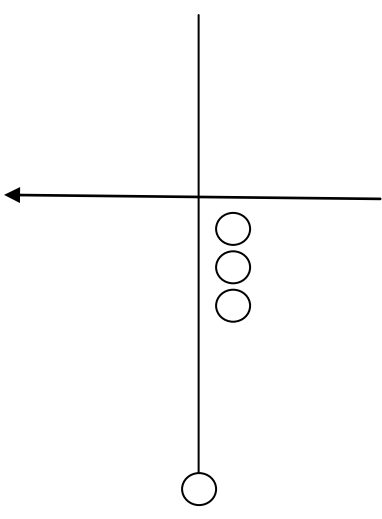
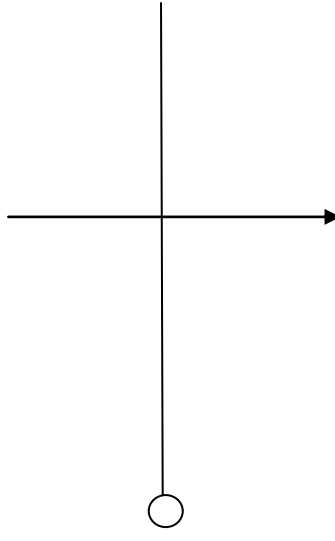
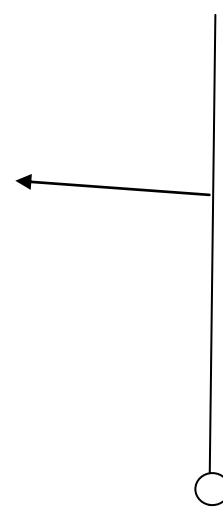
## Praktische tips:


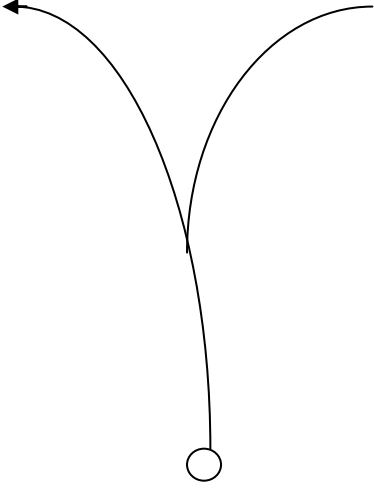
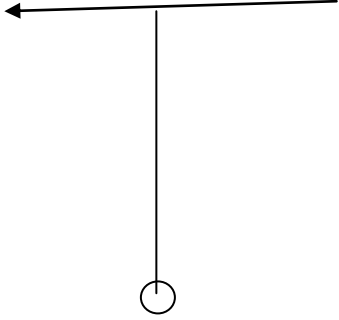
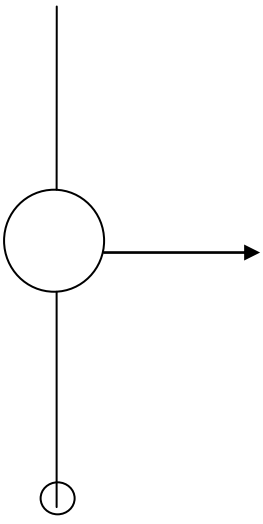

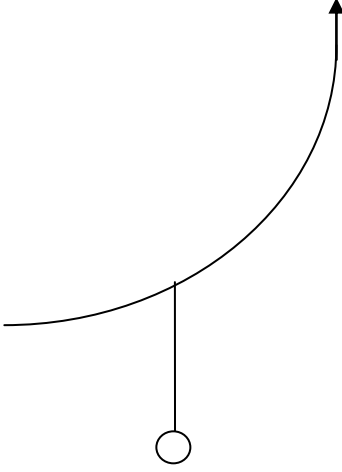
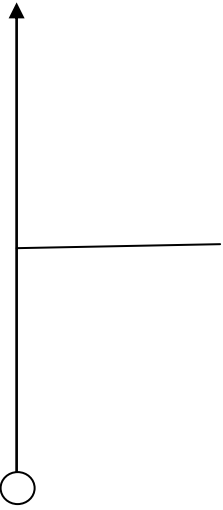
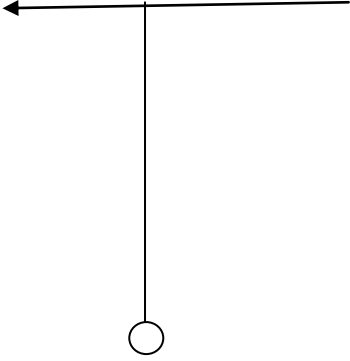
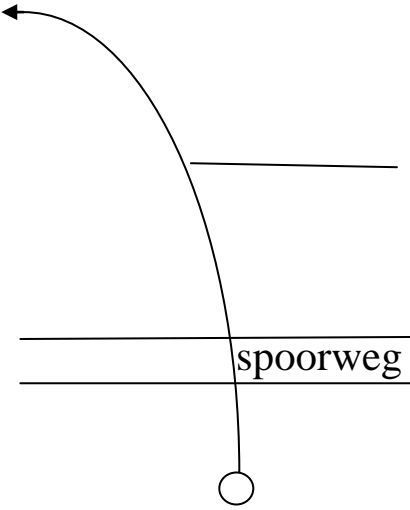
- De tocht is bewegwijzerd, maar toch raden we u aan de routebeschrijving niet naast u neer te leggen.
- Er zijn twee stopplaatsen voorzien: aan café 't Landhuis in Hofstade, op de grens met Lede, en aan café Turfput in Berlare. Met het daartoe bestemde bonnetje kan u er een gewone consumptie bekomen.
- Na ongeveer 60 km ben je normaliter terug op de startplaats.
- Met een aangehecht bonnetje kan u een versnapering bekomen: frietjes of hot-dog.
- Omstreeks 17.45 uur wordt de namiddag afgesloten en worden enkele verrassingsprijzen bedeed.

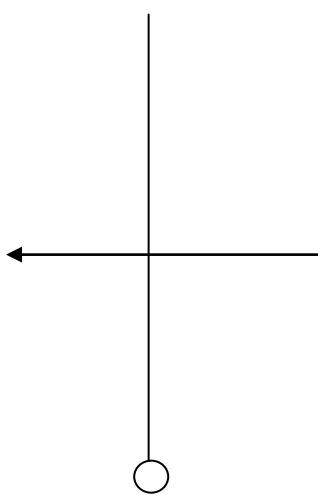
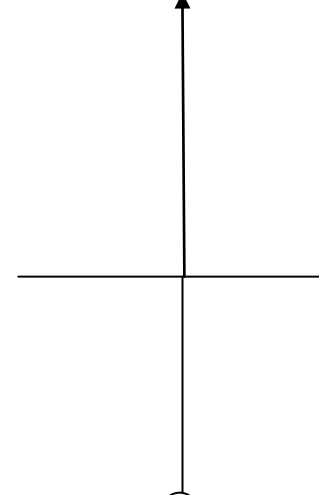
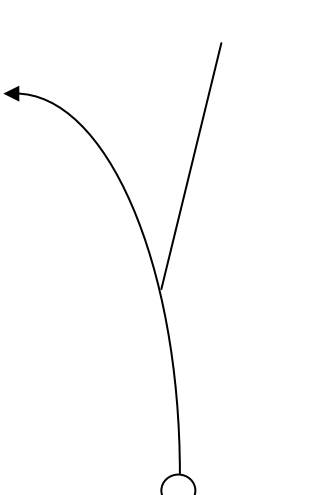
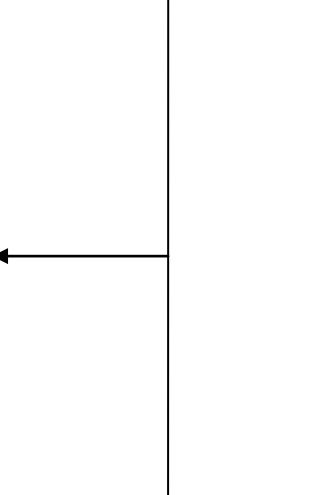

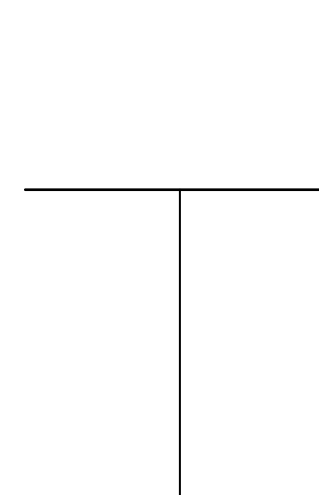

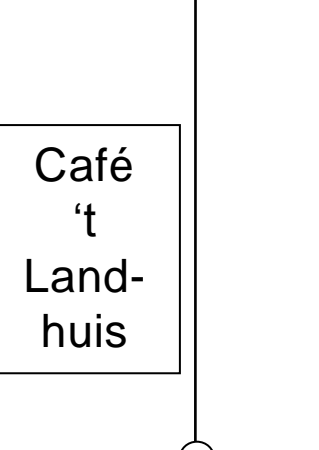
## Afspraak:

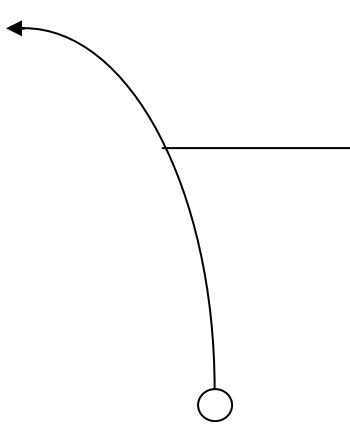
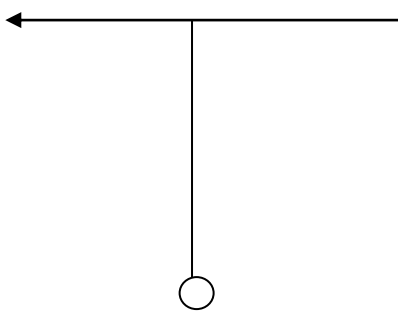
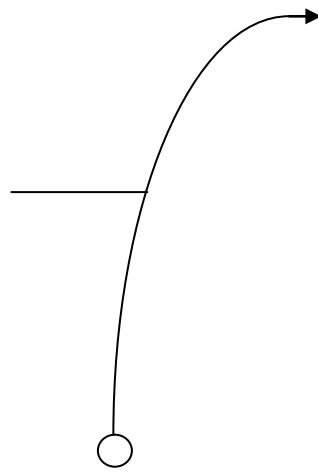

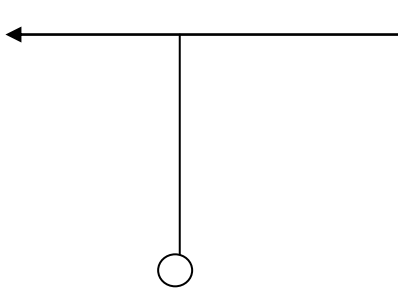
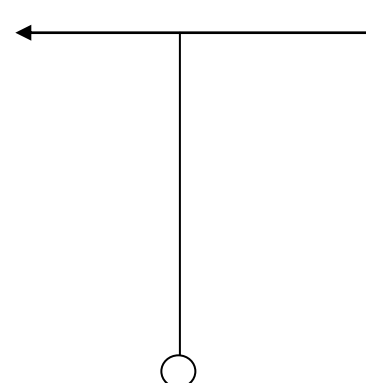
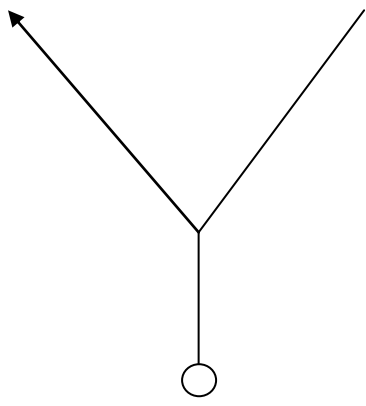
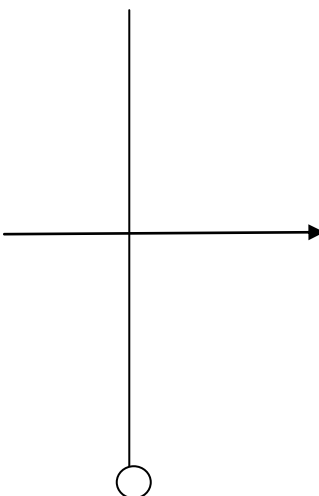
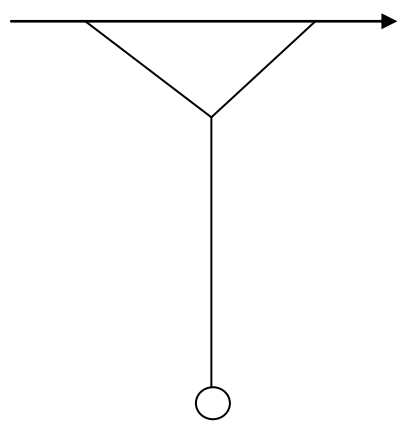
- Wie aan de tocht deelneemt, heeft een geldige verzekering voor zijn voertuig en respecteert het verkeersreglement.
- We wensen jullie een plezierige namiddag.

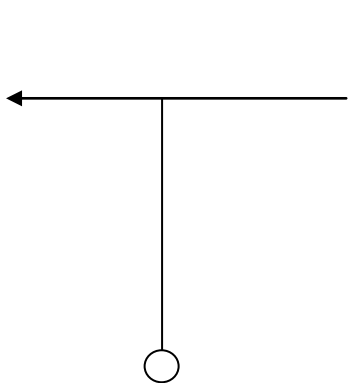
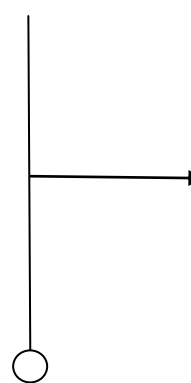
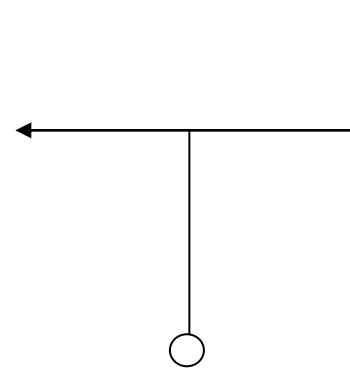
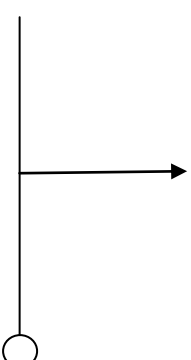
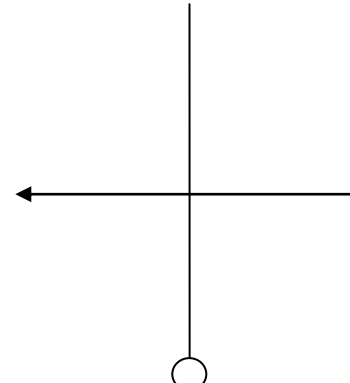
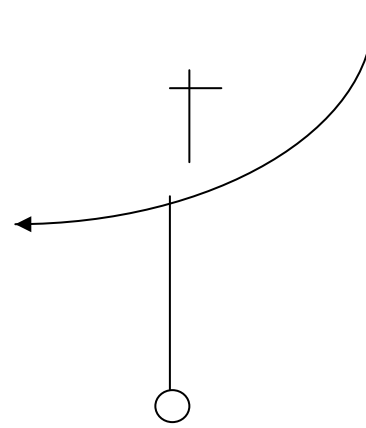

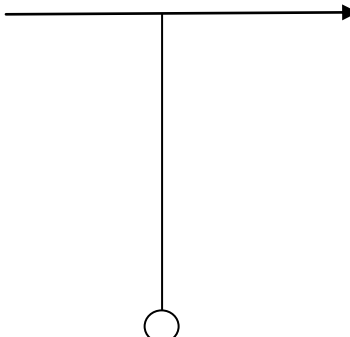
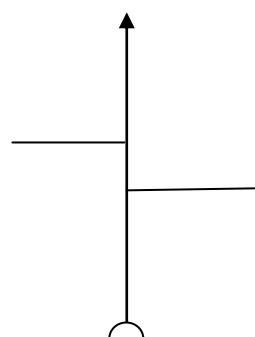
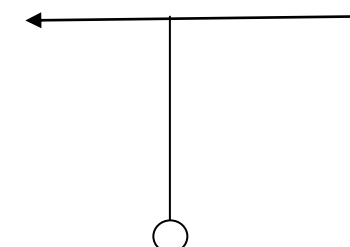
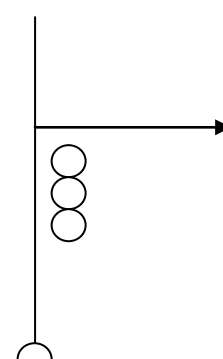

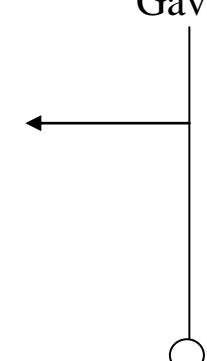
<p>Kruisenstraat</p>  <p>0,1 km</p>	<p>Schriekstraat</p>  <p>Opgelet !!!</p> <p>0,3 km</p>	<p>Portugiezenstraat</p>  <p>2,2 km</p>
<p>Zauwerstraat</p>  <p>2,7 km</p>	<p>Kleine Zauwerstraat</p>  <p>4,1 km</p>	<p>Bontinkstraat</p>  <p>4,6 km</p>

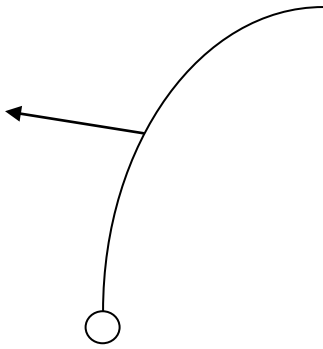
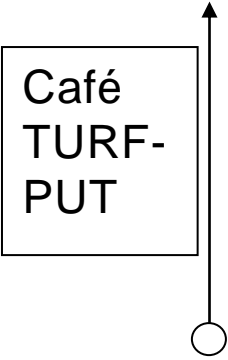
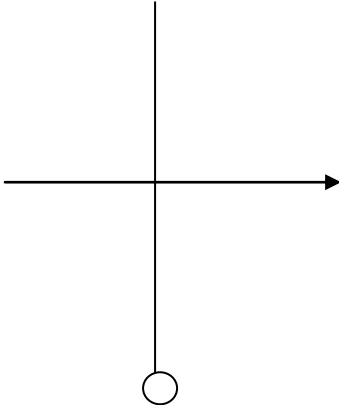
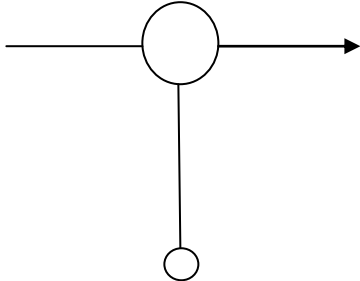
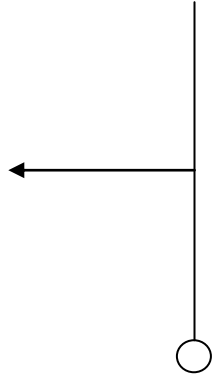
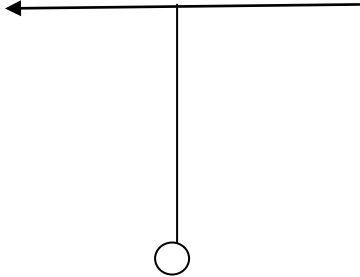
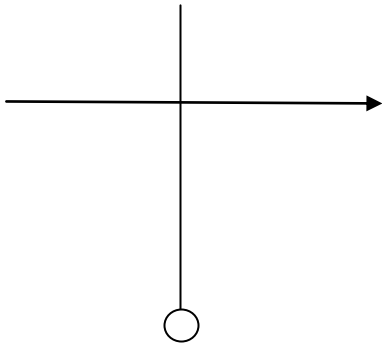
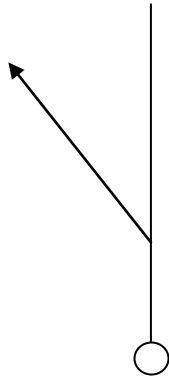
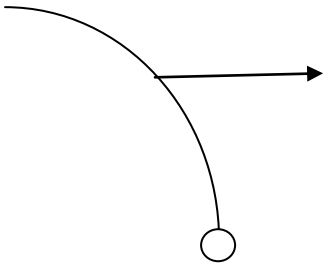
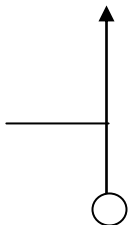
<p style="text-align: center;">Loereveld</p>  <p style="text-align: center;">4,9 km</p>	<p style="text-align: center;">Begoniastraat</p>  <p style="text-align: center;">6,5 km</p>	<p style="text-align: center;">Lindestraat</p>  <p style="text-align: center;">7,3 km</p>
<p style="text-align: center;">Broekstraat</p>  <p style="text-align: center;">7,6 km</p>	<p style="text-align: center;">Koningstraat</p>  <p style="text-align: center;">8,4 km</p>	<p style="text-align: center;">Molenstraat</p>  <p style="text-align: center;">9,6 km</p>
<p style="text-align: center;">N416</p>  <p style="text-align: center;">12,7 km</p>	<p style="text-align: center;">Bosveld</p>  <p style="text-align: center;">14,4 km</p>	<p style="text-align: center;">Bosveld</p>  <p style="text-align: center;">14,5 km</p>

<p>Strijpe</p>  <p>14,6 km</p>	<p>Bogaertstraat</p>  <p>15,4 km</p>	<p>Bogaert</p>  <p>15,7 km</p>
<p>Boterhoek</p>  <p>16,4 km</p>	<p>Brukkelen</p>  <p>16,8 km</p>	<p>Holstraat</p>  <p>17,5 km</p>
<p>Rimeirsweg</p>  <p>18,1 km</p>	<p>Rimeirstraat</p>  <p>18,2 km</p>	<p>Markizaatstraat</p>  <p>21,2 km</p>

<p>Kleine Ommegangweg</p>  <p>21,7 km</p>	<p>Bellaertstraat</p>  <p>21,9 km</p>	<p>Bellaertstraat</p>  <p>22,0 km</p>
 <p>22,5 km</p>	<p>Blomstraat</p> 	<p>Steenstraat</p> 
<p>Steenstraat</p> 	<p><b>STOP 1</b></p> <p><b>Café</b> <b>'t LANDHUIS</b></p> <p>Kortenhoekstraat 124 9308 Hofstade</p>	 <p>Zet de teller op 0,0 km</p>

<p>Babbelaarstraat</p>  <p>1,2 km</p>	<p>Karel van der Sloten</p>  <p>1,4 km</p>	<p>Babbelaarstraat</p>  <p>2,5 km</p>
<p>Babbelaarstraat</p>  <p>2,6 km</p>	<p>Heerlijkheidstraat</p>  <p>3,0 km</p>	<p>Drapstraat</p>  <p>3,6 km</p>
<p>Migrostraat</p>  <p>4,8 km</p>	<p>Kinkaerdstraat</p>  <p>6,4 km</p>	<p>Opstalstraat</p>  <p>7,4 km</p>

<p style="text-align: center;">Hoekstraat</p>  <p style="text-align: center;">8,4 km</p>	<p style="text-align: center;">Kloostergoedstraat</p>  <p style="text-align: center;">8,5 km</p>	<p style="text-align: center;">Mespelarestraat</p>  <p style="text-align: center;">9,5 km</p>
<p style="text-align: center;">Singelweg</p>  <p style="text-align: center;">9,7 km</p>	<p style="text-align: center;">Benedenstraat</p>  <p style="text-align: center;">10,7 km</p>	<p style="text-align: center;">Mespelarestraat</p>  <p style="text-align: center;">10,8 km</p>
<p style="text-align: center;">Dendermonde </p>  <p style="text-align: center;">11,7 km</p>	<p style="text-align: center;">Hofstraat</p>  <p style="text-align: center;">12,9 km</p>	<p style="text-align: center;">Bevrijdingslaan</p>  <p style="text-align: center;">14,7 km</p>
 <p style="text-align: center;">18,1 km</p>	<p style="text-align: center;">Dorp</p>  <p style="text-align: center;">20,6 km</p>	<p style="text-align: center;">Gaver</p>  <p style="text-align: center;">20,8 km</p>

<p>Turfputstraat</p>  <p>22,2 km</p>	<p><b>STOP 2</b></p> <p><b>Café TURF- PUT</b></p>	 <p>Zet de teller op 0,0 km</p>
<p>Blauwhofdreef</p>  <p>0,3 km</p>	 <p>4,6 km</p>	<p>Muizestraat</p>  <p>4,7 km</p>
<p>Mosseveldstraat</p>  <p>5,6 km</p>	<p>Dendermondsestwg</p>  <p>6,3 km</p>	<p>Gaverstraat</p>  <p>8,6 km</p>
<p>Koffiestraat</p>  <p>10,1 km</p>	<p>Koffiestraat</p>  <p><b>EINDE</b> 10,2 km</p>	<p>Bedankt voor de deelname en tot volgende keer?</p>