

Het Sinte-Pieterke Kalken

Mededelingenblad van de Stichting Sint-Pietersfeest Kalken
26ste jg., nr. 3, pagina's 3353-3360.

**Deelnemingsformulier
negende oldtimerbrommerrondrit.
Molekenskermis Kalken - 19 april 2015.**

**In geval van pech, contacteer ons:
0477/59.51.84 – 0496/32.46.91**

Thomas, Matthias en Laurens heten u hartelijk welkom op de negende oldtimerbrommerrondrit te Kalken.

De werkgroep Stichting Sint-Pietersfeest Kalken gaf hen de mogelijkheid om in het kader van het oldtimergebeuren ter gelegenheid van Molekenskermis – dit jaar voor de 27^{ste} keer georganiseerd – een rondrit uit te stippelen.

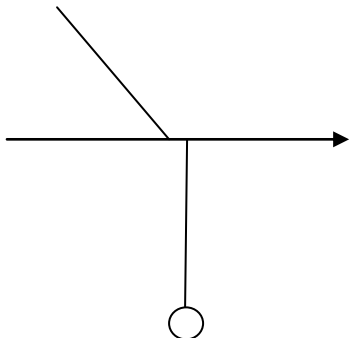
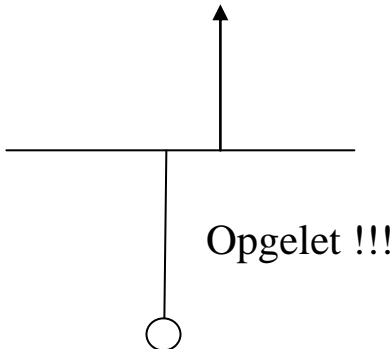
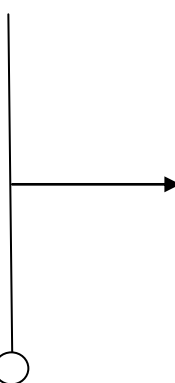
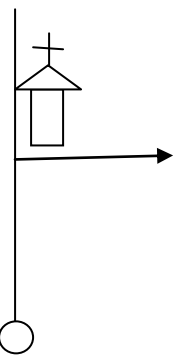
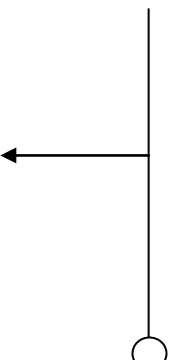
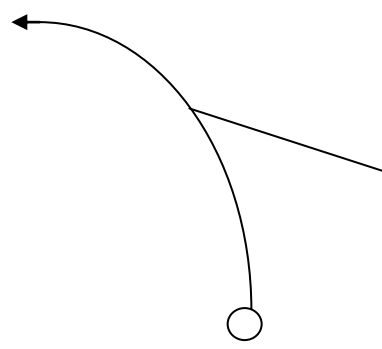
v.u.: Stichting Sint-Pietersfeest Kalken, p.a. Kruisenstraat 70, 9270 Kalken

Praktische tips:

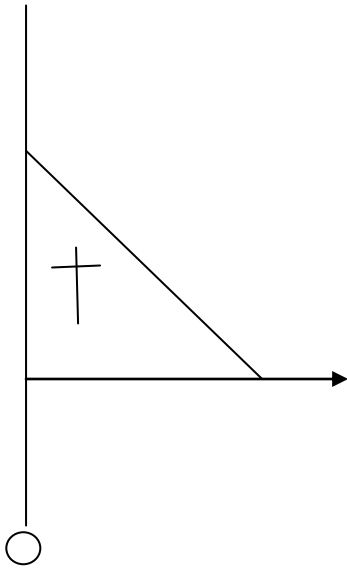
- De tocht is bewegwijzerd, maar toch raden we u aan de routebeschrijving niet naast u neer te leggen.
- Er zijn twee stopplaatsen voorzien: aan café 't Landhuis in Hofstade, op de grens met Lede, en aan café Turfput in Berlare. Met het daartoe bestemde bonnetje kan u er een gewone consumptie bekomen.
- Na ongeveer 60 km ben je normaliter terug op de startplaats.
- Met een aangehecht bonnetje kan u een versnapering bekomen: frietjes of hot-dog.
- Omstreeks 17.45 uur wordt de namiddag afgesloten en worden enkele verrassingsprijzen bedeed.

Afspraak:

- Wie aan de tocht deelneemt, heeft een geldige verzekering voor zijn voertuig en respecteert het verkeersreglement.
- We wensen jullie een plezierige namiddag.

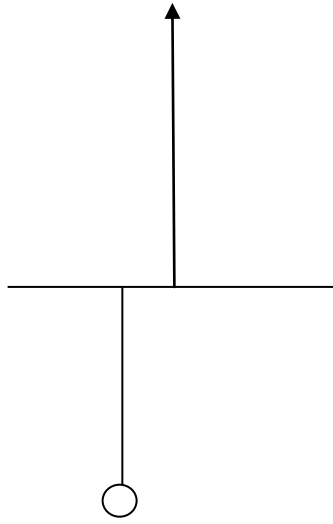
<p>Kruisenstraat</p>  <p>0,1 km</p>	<p>Schriekstraat</p>  <p>Opgelet !!!</p> <p>0,3 km</p>	<p>Portugiezenstraat</p>  <p>2,2 km</p>
<p>Zauwerstraat</p>  <p>2,7 km</p>	<p>Kleine Zauwerstraat</p>  <p>4,1 km</p>	<p>Bontinkstraat</p>  <p>4,6 km</p>

Loereveld



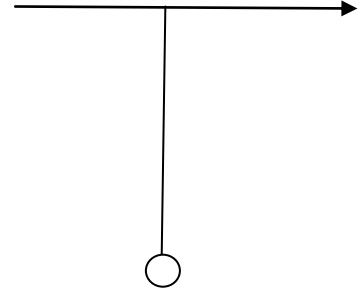
4,9 km

Begoniastraat




6,5 km

Lindestraat



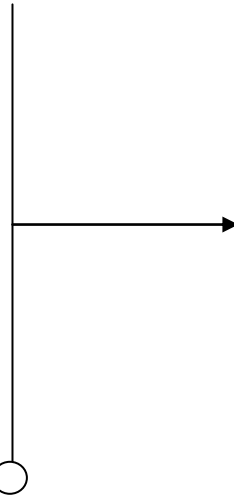
7,3 km

Broekstraat



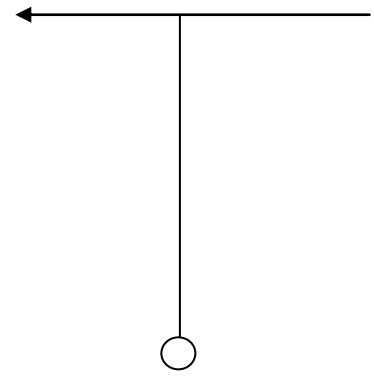
7,6 km

Koningstraat



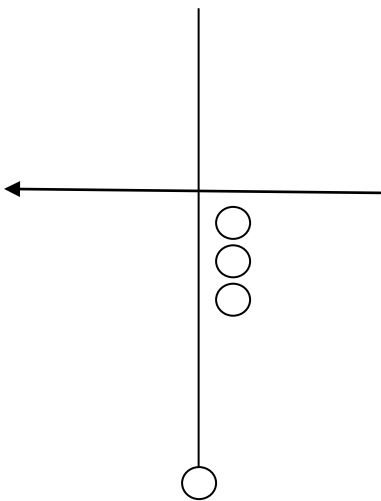
8,4 km

Molenstraat



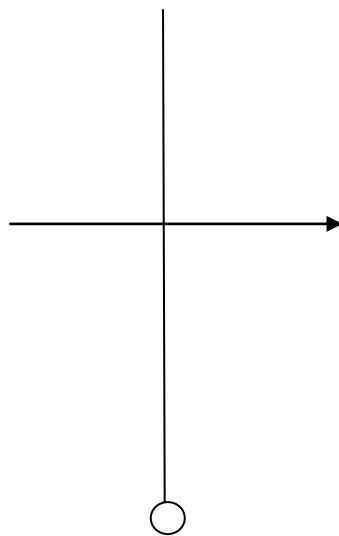
9,6 km

N416



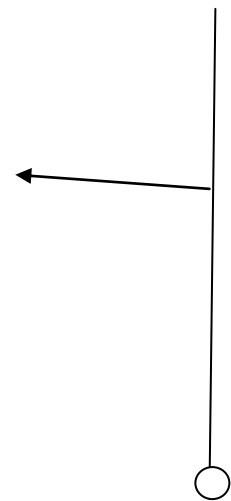
12,7 km

Bosveld


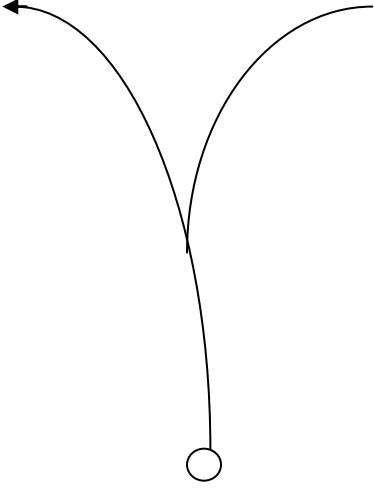
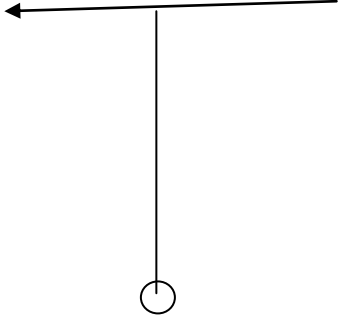
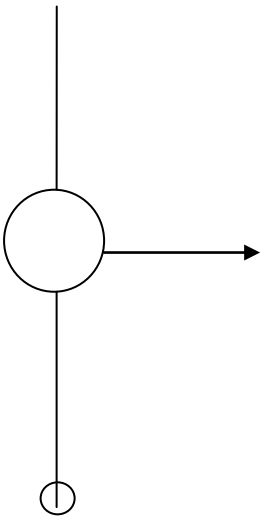

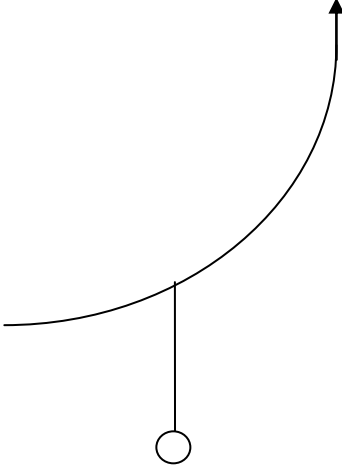
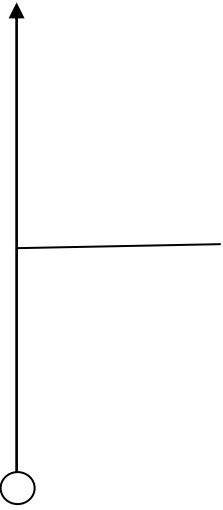
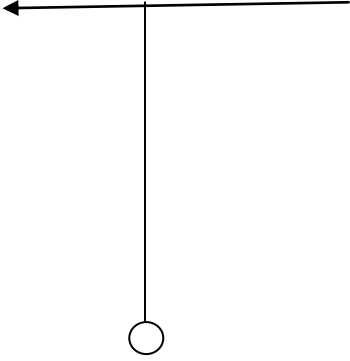
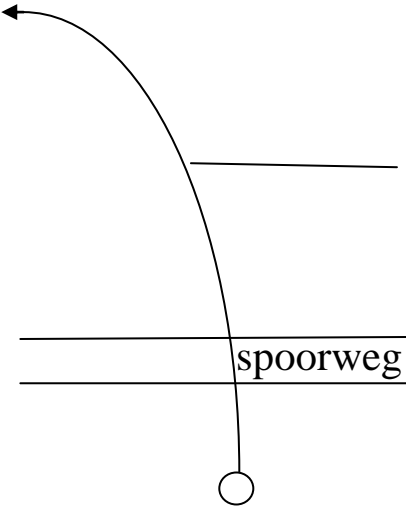


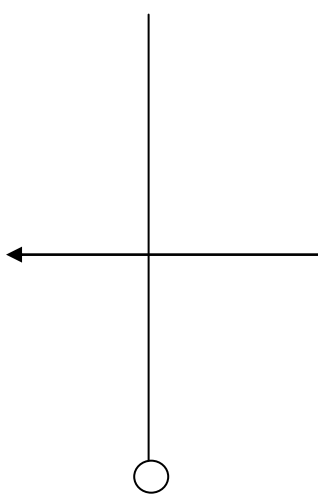


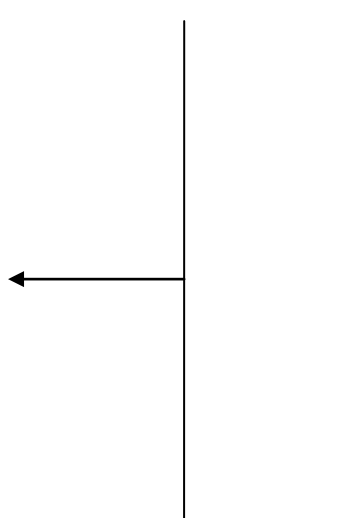




14,4 km

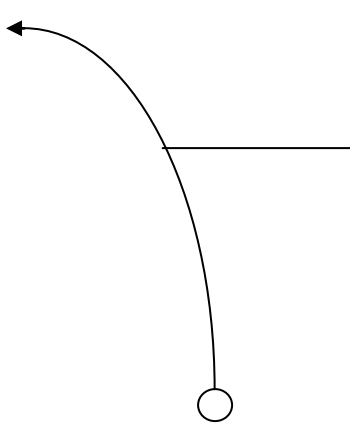
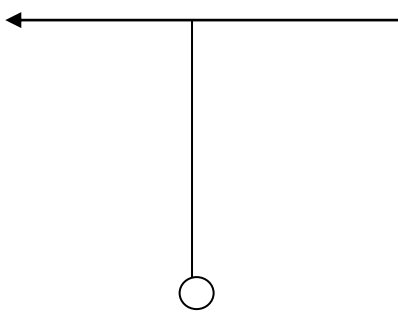
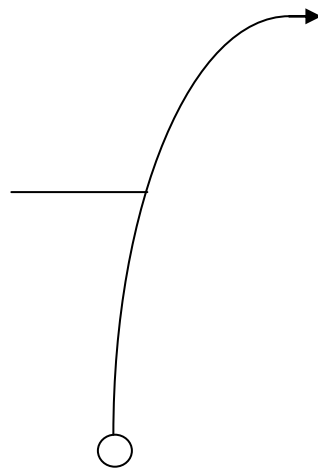

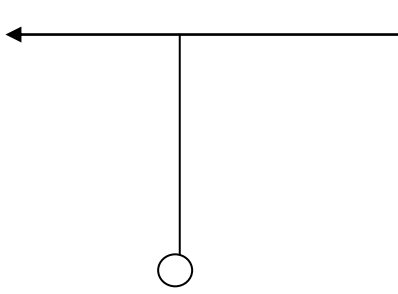
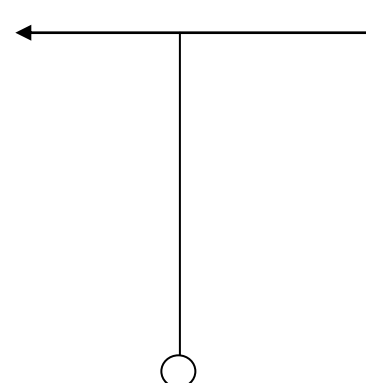
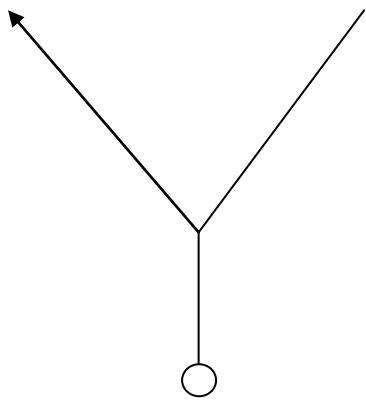
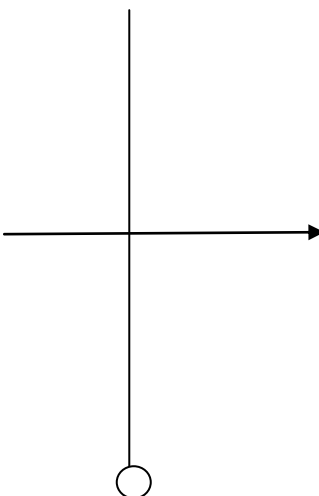
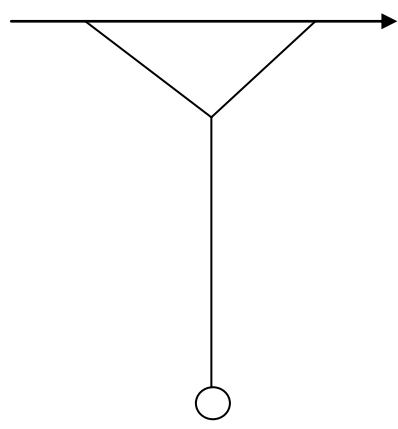
Bosveld

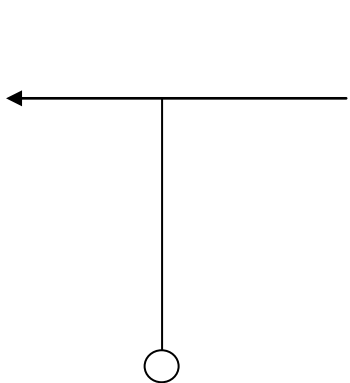
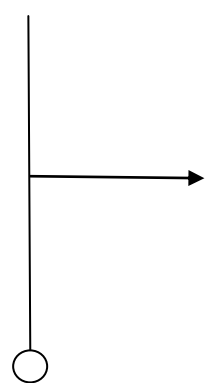
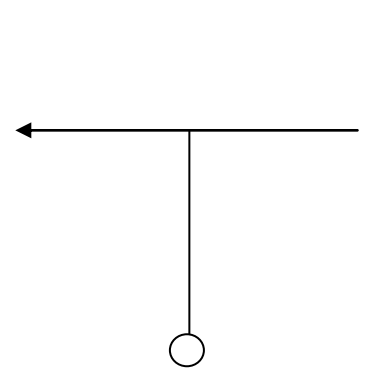
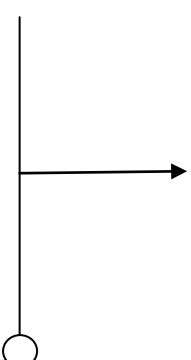
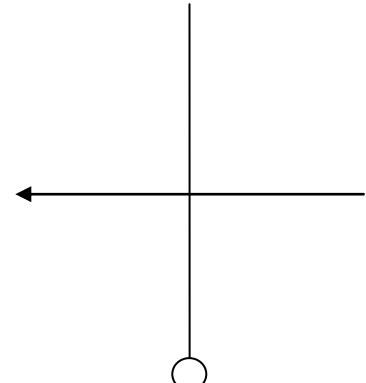
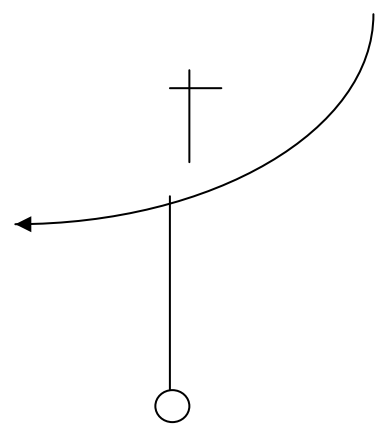

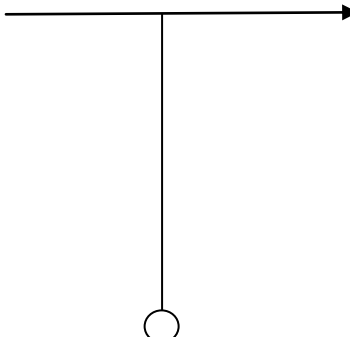
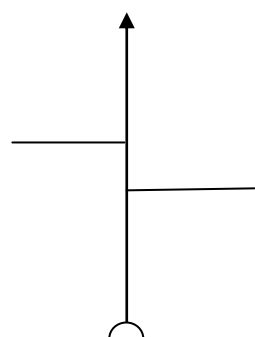
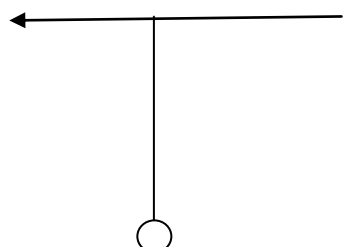
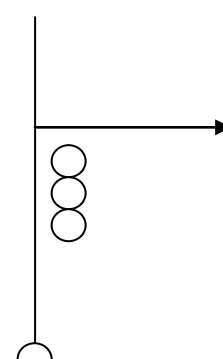
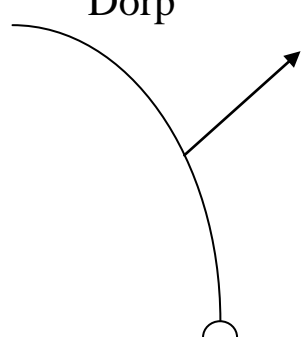
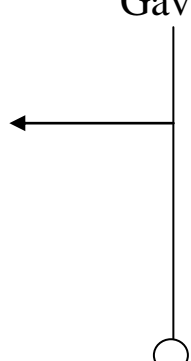


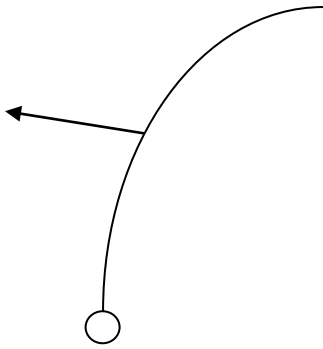
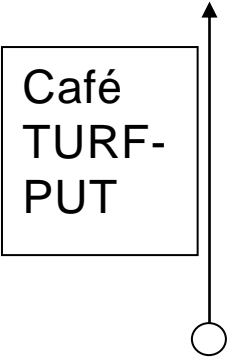
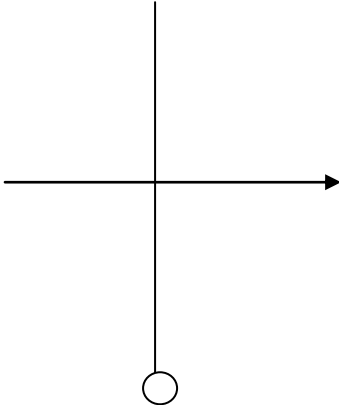
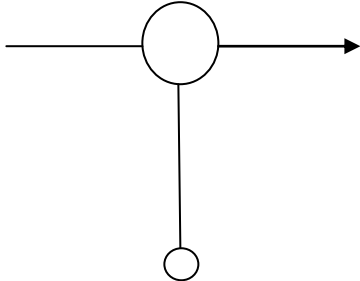
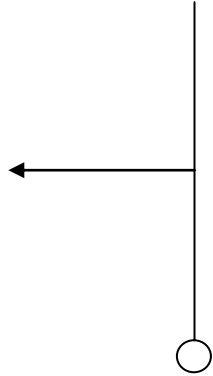
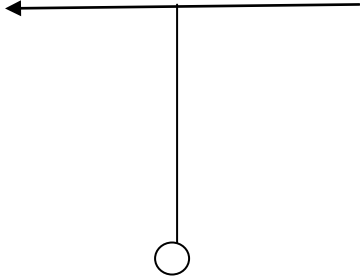
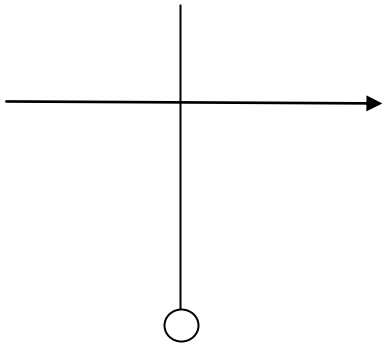
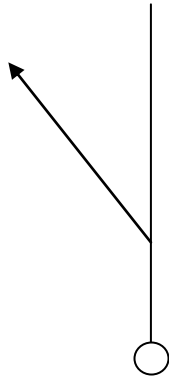
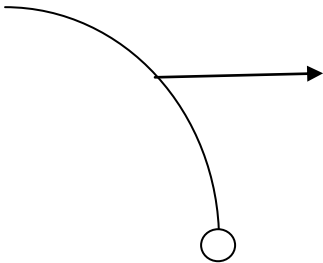
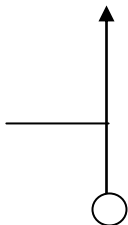
14,5 km

<p>Strijpe</p>  <p>14,6 km</p>	<p>Bogaertstraat</p>  <p>15,4 km</p>	<p>Bogaert</p>  <p>15,7 km</p>
<p>Boterhoek</p>  <p>16,4 km</p>	<p>Brukkelen</p>  <p>16,8 km</p>	<p>Holstraat</p>  <p>17,5 km</p>
<p>Rimeirsweg</p>  <p>18,1 km</p>	<p>Rimeirstraat</p>  <p>18,2 km</p>	<p>Markizaatstraat</p>  <p>21,2 km</p>

<p>Kleine Ommegangweg</p>  <p>21,7 km</p>	<p>Bellaertstraat</p>  <p>21,9 km</p>	<p>Bellaertstraat</p>  <p>22,0 km</p>
 <p>22,5 km</p>	<p>Blomstraat</p> 	<p>Steenstraat</p> 
<p>Steenstraat</p> 	<p>STOP 1</p> <p>Café 't LANDHUIS</p> <p>Kortenhoekstraat 124 9308 Hofstade</p>	 <p>Zet de teller op 0,0 km</p>

<p>Babbelaarstraat</p>  <p>1,2 km</p>	<p>Karel van der Sloten</p>  <p>1,4 km</p>	<p>Babbelaarstraat</p>  <p>2,5 km</p>
<p>Babbelaarstraat</p>  <p>2,6 km</p>	<p>Heerlijkheidstraat</p>  <p>3,0 km</p>	<p>Drapstraat</p>  <p>3,6 km</p>
<p>Migrostraat</p>  <p>4,8 km</p>	<p>Kinkaerdstraat</p>  <p>6,4 km</p>	<p>Opstalstraat</p>  <p>7,4 km</p>

<p>Hoekstraat</p>  <p>8,4 km</p>	<p>Kloostergoedstraat</p>  <p>8,5 km</p>	 <p>9,5 km</p>
<p>Singelweg</p>  <p>9,7 km</p>	<p>Benedenstraat</p>  <p>10,7 km</p>	<p>Mespelarestraat</p>  <p>10,8 km</p>
<p>Dendermonde </p>  <p>11,7 km</p>	<p>Hofstraat</p>  <p>12,9 km</p>	<p>Bevrijdingslaan</p>  <p>14,7 km</p>
 <p>18,1 km</p>	<p>Dorp</p>  <p>20,6 km</p>	<p>Gaver</p>  <p>20,8 km</p>

<p>Turfputstraat</p>  <p>22,2 km</p>	<p>STOP 2</p> <p>Café TURF- PUT</p>	 <p>Zet de teller op 0,0 km</p>
<p>Blauwhofdreef</p>  <p>0,3 km</p>	 <p>4,6 km</p>	<p>Muizestraat</p>  <p>4,7 km</p>
<p>Mosseveldstraat</p>  <p>5,6 km</p>	<p>Dendermondsestwg</p>  <p>6,3 km</p>	<p>Gaverstraat</p>  <p>8,6 km</p>
<p>Koffiestraat</p>  <p>10,1 km</p>	<p>Koffiestraat</p>  <p>EINDE 10,2 km</p>	<p>Bedankt voor de deelname en tot volgende keer?</p>