

Het Sinte-Pieterke Kalken

Mededelingenblad van de Stichting Sint-Pietersfeest Kalken
26ste jg., nr. 4, pagina's 3361-3368.

Deelnemingsformulier 27^{ste} motoren oldtimerrondrit. Molekenskermiss Kalken - 19 april 2015.



De werkgroep Stichting Sint-Pietersfeest heet u hartelijk welkom op de 27^{ste} editie van de oldtimershow voor motoren. De rondrit is dezelfde als die van de oldtimerbrommers, maar er is een scheiding in tijd.

Thomas, Matthias en Laurens zorgden dan ook voor het parcours van deze rit. We willen hen bedanken voor die inspanning.

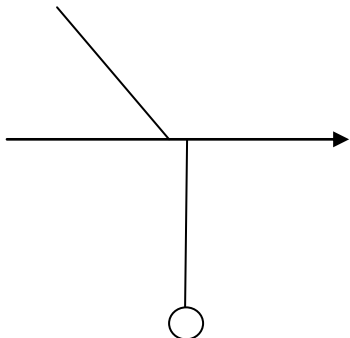
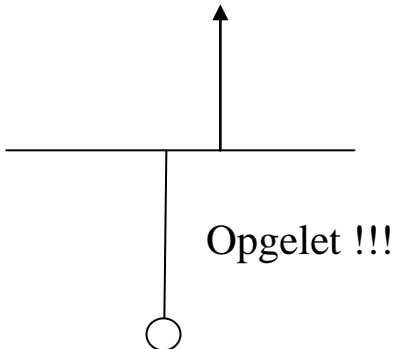
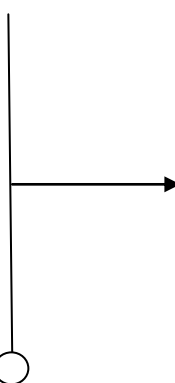
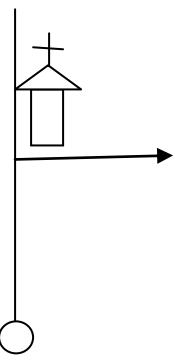
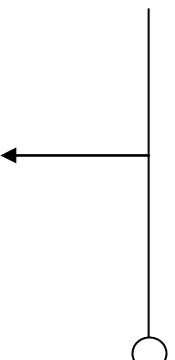
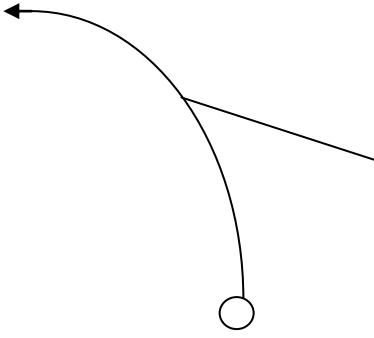
v.u.: Stichting Sint-Pietersfeest Kalken, p.a. Kruisenstraat 70, 9270 Kalken

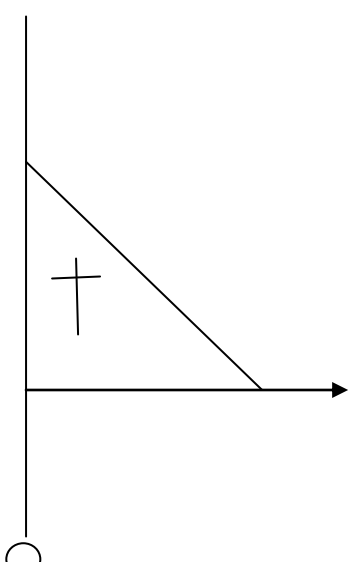
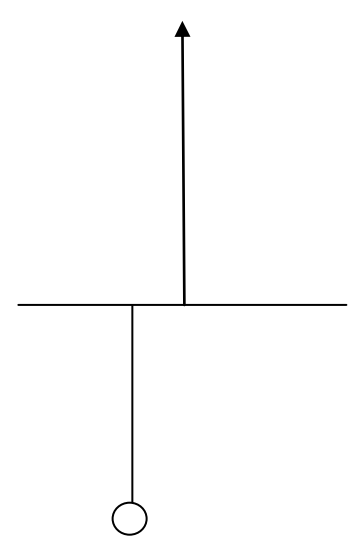
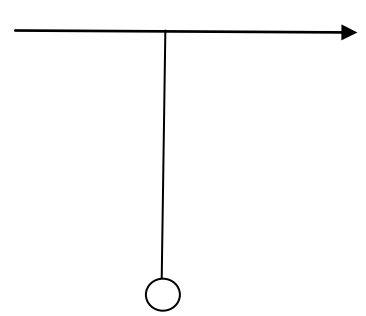

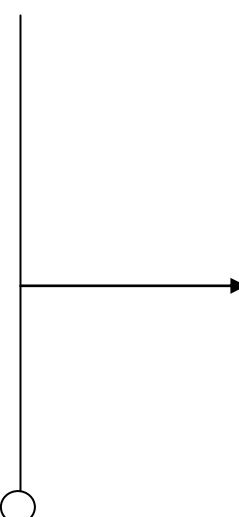
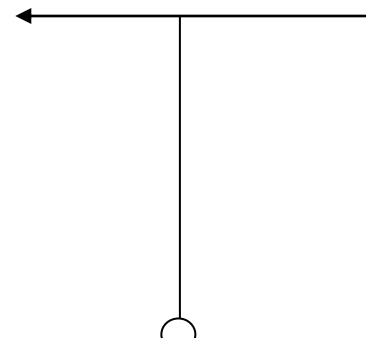
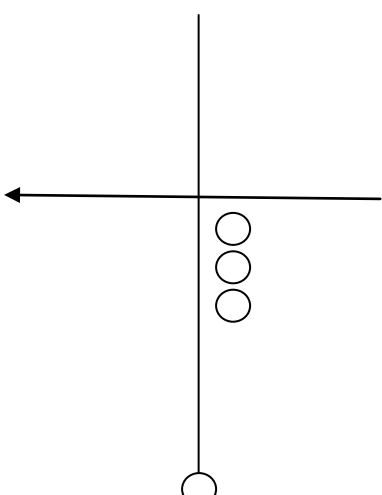
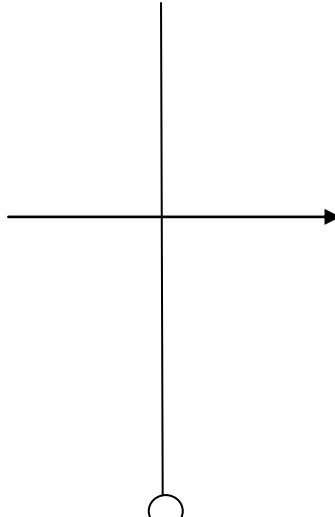
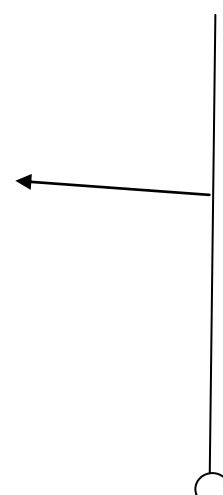
Praktische tips:



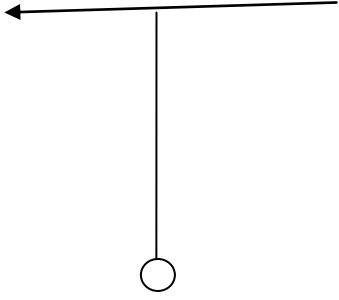
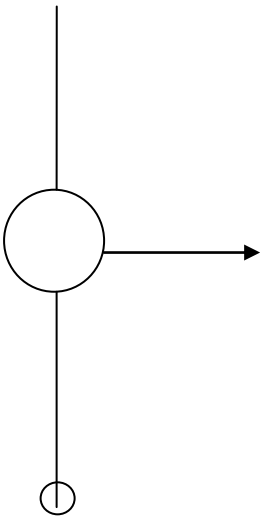

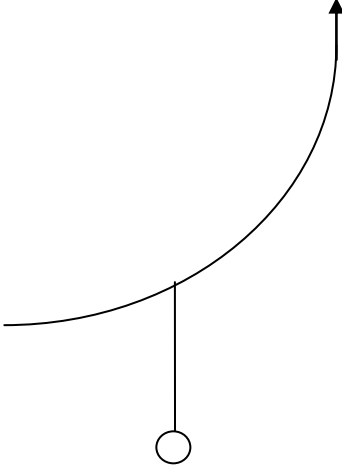
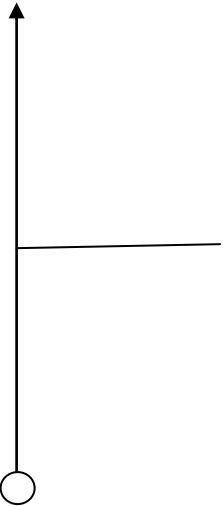
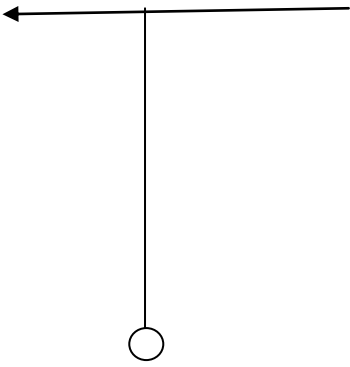
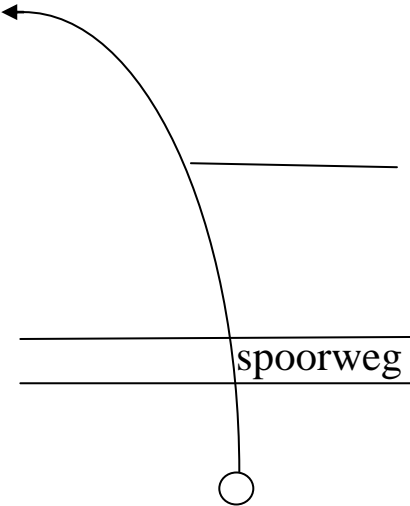
- De tocht is bewegwijzerd, maar toch raden we u aan de routebeschrijving niet naast u neer te leggen.
- Er zijn twee stopplaatsen voorzien: aan café 't Landhuis in Hofstade, op de grens met Lede, en aan café Turfput in Berlare. Met het daartoe bestemde bonnetje kan u er een gewone consumptie bekomen.
- Na ongeveer 60 km ben je normaliter terug op de startplaats.
- Met een aangehecht bonnetje kan u een versnapering bekomen: frietjes of hot-dog.
- Omstreeks 17.45 uur wordt de namiddag afgesloten en worden enkele verrassingsprijzen bedeed.

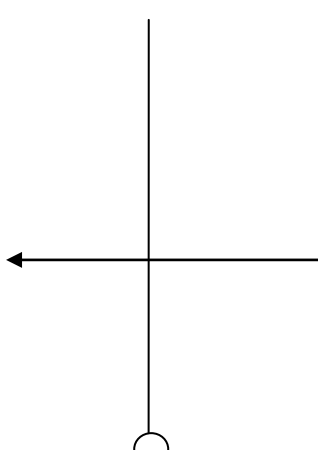

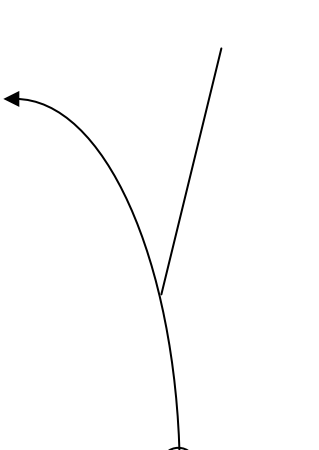
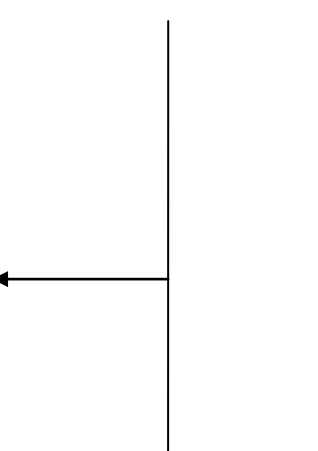



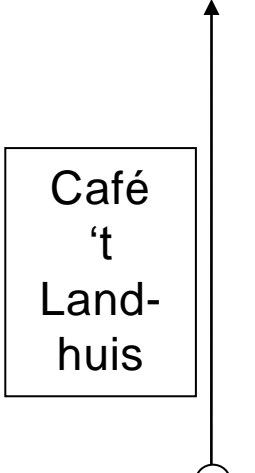
Afspraak:

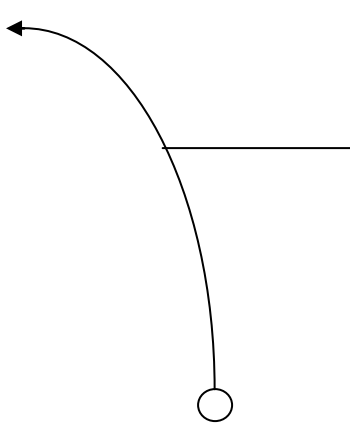
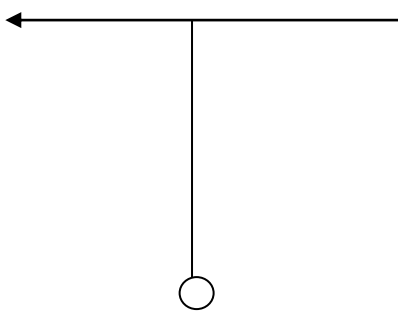
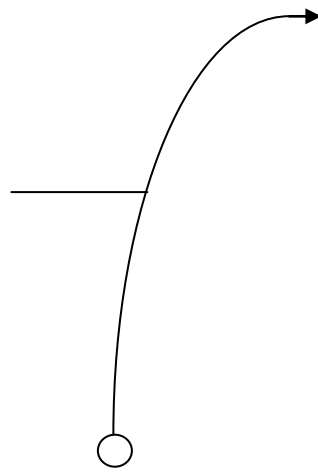

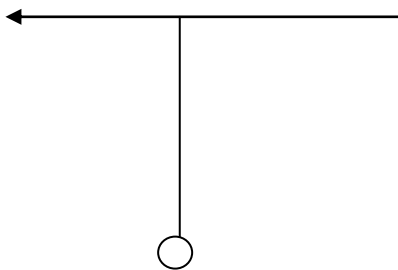
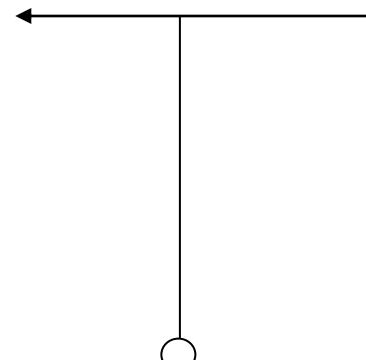
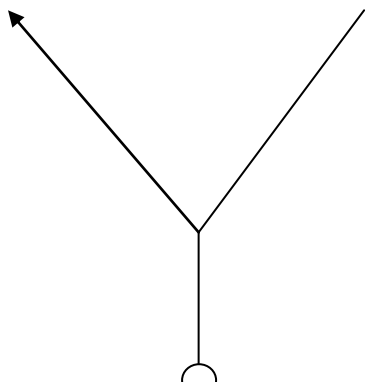
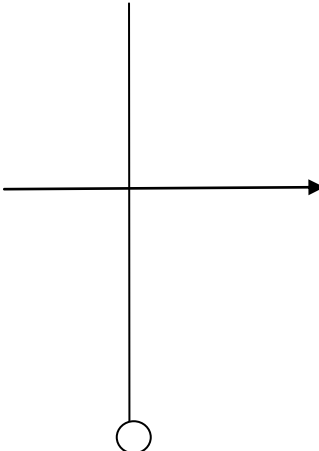
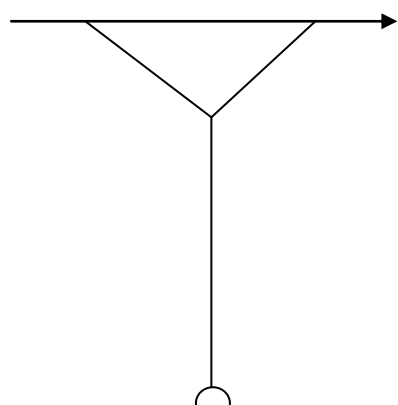
- Wie aan de tocht deelneemt, heeft een geldige verzekering voor zijn voertuig en respecteert het verkeersreglement.
- We wensen jullie een plezierige namiddag.

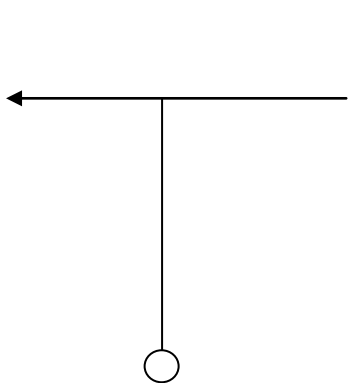
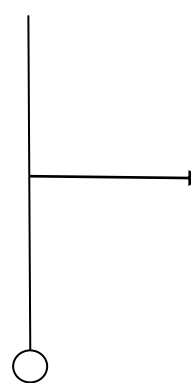
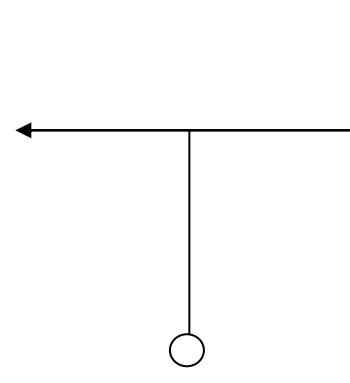
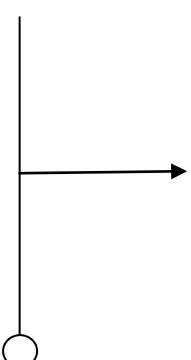
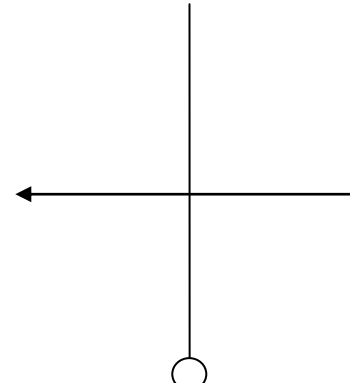
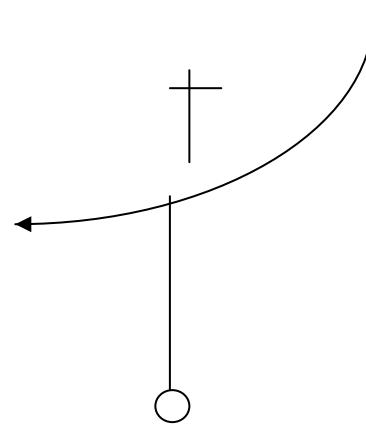

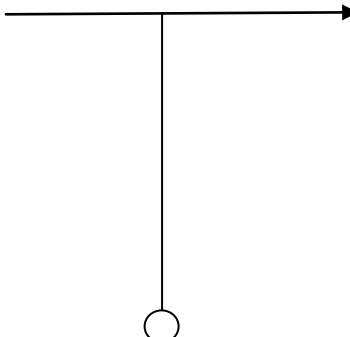
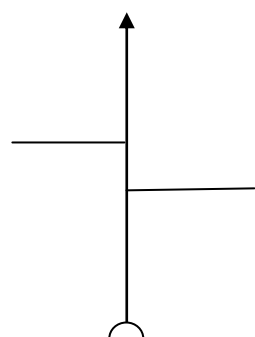
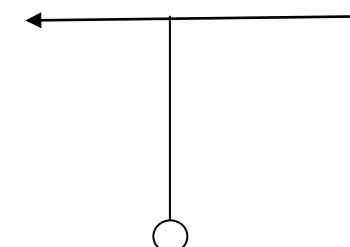
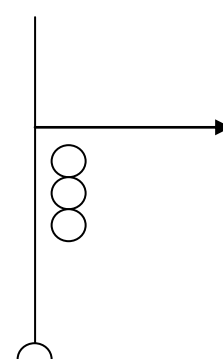

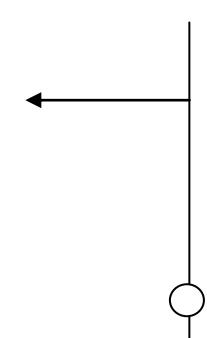
<p>Kruisenstraat</p>  <p>0,1 km</p>	<p>Schriekstraat</p>  <p>Opgelet !!!</p> <p>0,3 km</p>	<p>Portugiezenstraat</p>  <p>2,2 km</p>
<p>Zauwerstraat</p>  <p>2,7 km</p>	<p>Kleine Zauwerstraat</p>  <p>4,1 km</p>	<p>Bontinkstraat</p>  <p>4,6 km</p>

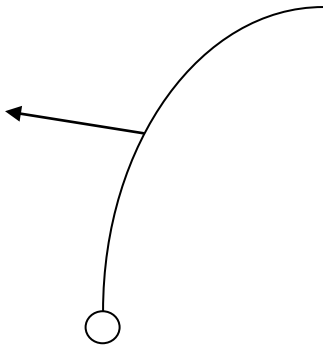
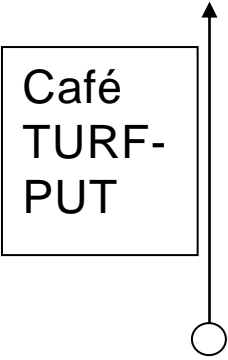
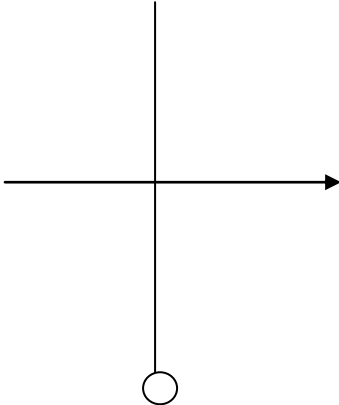
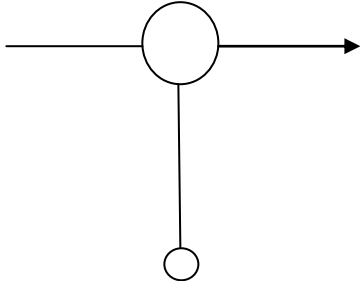
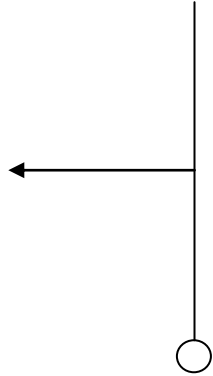
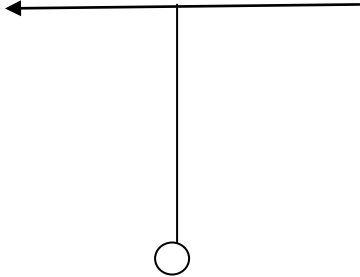
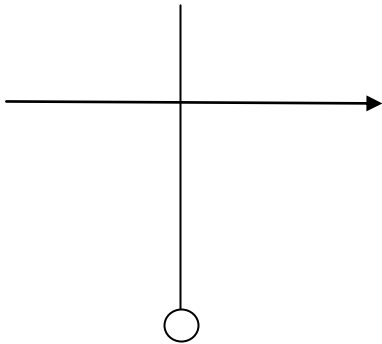
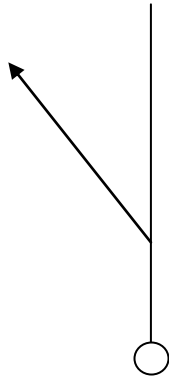
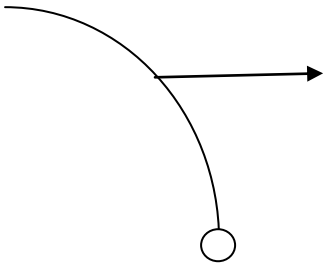
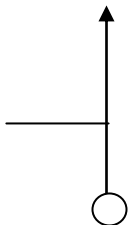
<p>Loereveld</p>  <p>4,9 km</p>	<p>Begoniastraat</p>  <p>6,5 km</p>	<p>Lindestraat</p>  <p>7,3 km</p>
<p>Broekstraat</p>  <p>7,6 km</p>	<p>Koningstraat</p>  <p>8,4 km</p>	<p>Molenstraat</p>  <p>9,6 km</p>
<p>N416</p>  <p>12,7 km</p>	<p></p>  <p>14,4 km</p>	<p>Bosveld</p>  <p>14,5 km</p>

<p>Strijpe</p>  <p>14,6 km</p>	<p>Bogaertstraat</p>  <p>15,4 km</p>	<p>Bogaert</p>  <p>15,7 km</p>
<p>Boterhoek</p>  <p>16,4 km</p>	<p>Brukkelen</p>  <p>16,8 km</p>	<p>Holstraat</p>  <p>17,5 km</p>
<p>Rimeirsweg</p>  <p>18,1 km</p>	<p>Rimeirstraat</p>  <p>18,2 km</p>	<p>Markizaatstraat</p>  <p>21,2 km</p>

<p>Kleine Ommegangweg</p>  <p>21,7 km</p>	<p>Bellaertstraat</p>  <p>21,9 km</p>	<p>Bellaertstraat</p>  <p>22,0 km</p>
 <p>22,5 km</p>	<p>Blomstraat</p> 	<p>Steenstraat</p> 
<p>Steenstraat</p> 	<p>STOP 1</p> <p>Café 't LANDHUIS</p> <p>Kortenhoekstraat 124 9308 Hofstade</p>	 <p>Zet de teller op 0,0 km</p>

<p>Babbelaarstraat</p>  <p>1,2 km</p>	<p>Karel van der Sloten</p>  <p>1,4 km</p>	<p>Babbelaarstraat</p>  <p>2,5 km</p>
<p>Babbelaarstraat</p>  <p>2,6 km</p>	<p>Heerlijkheidstraat</p>  <p>3,0 km</p>	<p>Drapstraat</p>  <p>3,6 km</p>
<p>Migrostraat</p>  <p>4,8 km</p>	<p>Kinkaerdstraat</p>  <p>6,4 km</p>	<p>Opstalstraat</p>  <p>7,4 km</p>

<p style="text-align: center;">Hoekstraat</p>  <p style="text-align: center;">8,4 km</p>	<p style="text-align: center;">Kloostergoedstraat</p>  <p style="text-align: center;">8,5 km</p>	<p style="text-align: center;">Mespelarestraat</p>  <p style="text-align: center;">9,5 km</p>
<p style="text-align: center;">Singelweg</p>  <p style="text-align: center;">9,7 km</p>	<p style="text-align: center;">Benedenstraat</p>  <p style="text-align: center;">10,7 km</p>	<p style="text-align: center;">Mespelarestraat</p>  <p style="text-align: center;">10,8 km</p>
<p style="text-align: center;">Dendermonde </p>  <p style="text-align: center;">11,7 km</p>	<p style="text-align: center;">Hofstraat</p>  <p style="text-align: center;">12,9 km</p>	<p style="text-align: center;">Bevrijdingslaan</p>  <p style="text-align: center;">14,7 km</p>
 <p style="text-align: center;">18,1 km</p>	<p style="text-align: center;">Dorp</p>  <p style="text-align: center;">20,6 km</p>	<p style="text-align: center;">Gaver</p>  <p style="text-align: center;">20,8 km</p>

<p>Turfputstraat</p>  <p>22,2 km</p>	<p>STOP 2</p> <p>Café TURFPUT</p>	 <p>Zet de teller op 0,0 km</p>
<p>Blauwhofdreef</p>  <p>0,3 km</p>	 <p>4,6 km</p>	<p>Muizestraat</p>  <p>4,7 km</p>
<p>Mosseveldstraat</p>  <p>5,6 km</p>	<p>Dendermondsestwg</p>  <p>6,3 km</p>	<p>Gaverstraat</p>  <p>8,6 km</p>
<p>Koffiestraat</p>  <p>10,1 km</p>	<p>Koffiestraat</p>  <p>EINDE 10,2 km</p>	<p>Bedankt voor de deelname en tot volgende keer?</p>