

Het Sinte-Pieterke Kalken

Mededelingenblad van de Stichting Sint-Pietersfeest Kalken
28^{ste} jg., nr. 07, p. 3545-3556

MOTORENONTMOETINGS DAG 2 juli 2017

v..u. Stichting Sint-Pietersfeest, p.a. Kruisenstraat 70, 9270 Kalken

Ten geleide.

Welkom op de negentiende motorenontmoetingsdag te Kalken.
Hierna vindt u de route uitgeschreven.

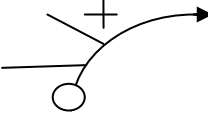
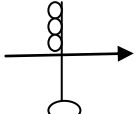
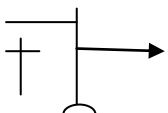
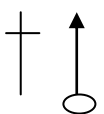
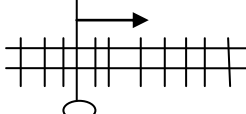
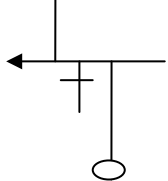
- ❖ Gecentreerde plaatsnamen in hoofdletters duiden een te volgen richting aan en links of rechts van die plaatsnaam staat een pijltje. Een plaatsnaam in hoofdletters rechts geplaatst, duidt aan dat u die plaats passeert of er in aankomt.
- ❖ Wanneer er geen straatnaam of andere indicatie ter plaatse is (behalve de pijltjes), staat er: G.A. = geen aanduiding.
- ❖ Indien een omleiding dient gevolgd te worden, moeten de officiële wegomleggingspijlen gevolgd worden. Natuurlijk is de kilometertelling dan niet meer van toepassing.
- ❖ De tocht werd bepijld met **witte pijltjes met oranje fluopunt en een blauwpurper omgekeerde S** als bijkomende herkenning.

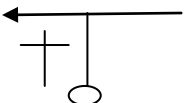
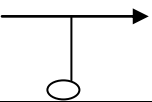
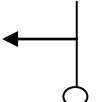
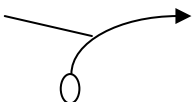
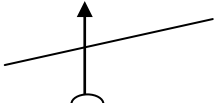
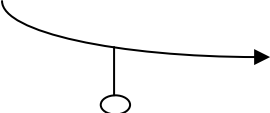
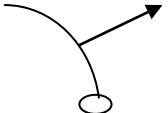
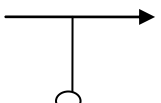
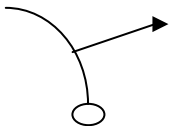
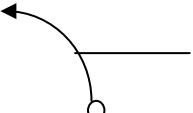
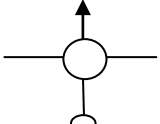
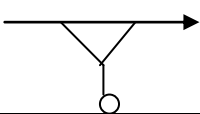
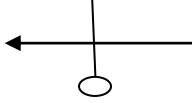
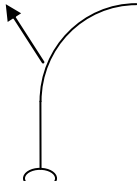
- ❖ Dat de tocht uitgestippeld is, wil niet zeggen dat u zich niet als gewone weggebruiker moet gedragen. **Het verkeersreglement moet strikt nageleefd worden. Iedereen heeft een rijbewijs en een motorverzekering.** Door deelname aan deze tocht verklaart de deelnemer zich akkoord met deze voorwaarden. Let ook op de snelheidsbeperkingen!!!
- ❖ Aan het einde van de tocht kunt u voor een gratis drankje (zie bonnetje afgedrukt op laatste bladzijde) in de tent terecht.
- ❖ Vergeet niet uw deelnemingsformulier met stempels in te dienen vóór 17.15 uur aan het secretariaat.
- ❖ Omstreeks 17.45 uur wordt in de tent een waardevolle prijs verloot ter waarde van € 250,00 onder de deelnemende motorrijders en bijzitters die hun deelnemingsformulier na de rit binnengebracht hebben.

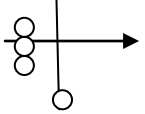
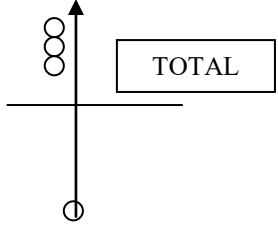

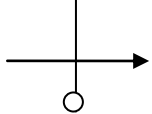
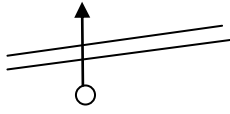
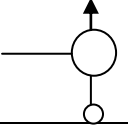
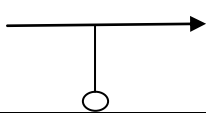
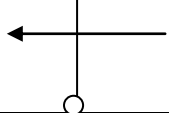
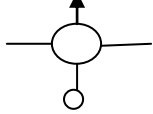
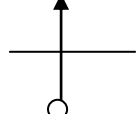
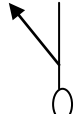
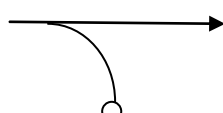
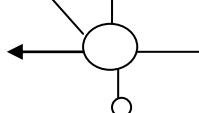
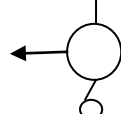

Dirk en Henri en de ondersteunende ploeg.

Wegwijzer toeristische tocht.

DEEL 1

	Start Kruisenstraat	0,0 km
	ZELE >	0,3 km
	AALST >	3,0 km
	Centrum Uitbergen	,5 km
	Steenakker	8,7 km
	Wanzelestraat	10,1 km

	< WANZELE	12,8 km
	IMPE >	13,8 km
	< IMPE	14,0 km
	Impe dorp	14,8 km
	ERONDEGEM ^	N 9 16,4 km
	E 40 >	17,1 km
	VLEKKEM >	17,2 km
	VLEKKEM >	18,0 km
	VLEKKEM >	18,8 km
	< SINT-LIEVENS-HOUTEM	20,3 km
	SINT-LIEVENS-HOUTEM ^	21,4 km
	LETTERHOUTEM >	22,4 km
	G.A.	24,2 km
	< HERZELE	26,0 km

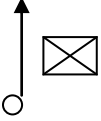
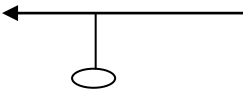
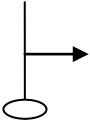
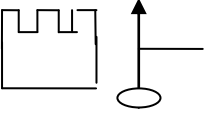
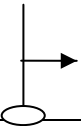
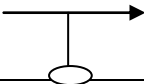
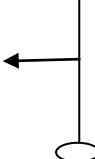
	N 46 >	28,7 km
	ZWALM ^	 32,1 km
	BALEGEM >	33,7 km
	spoorwegovergang - G.A.	34,4 km
	BALEGEM	37,2 km
	OOSTERZELE >	39,3 km
	< WETTEREN	42,1 km
	WETTEREN ^	45,9 km
	WETTEREN ^	47,4 km
	< LOKEREN	48,9 km
	OVERBEKE >	49,5 km
	< LAARNE	50,9 km
	< HEUSDEN	51,9 km
	< WETTEREN-TEN-EDE	53,8 km

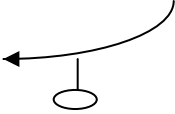
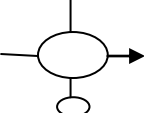
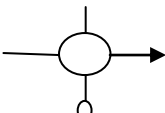
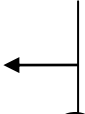
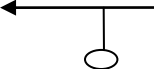
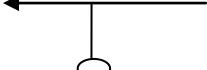
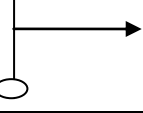
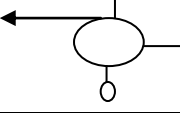
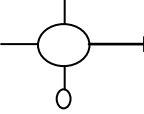
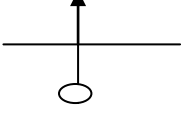
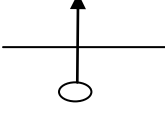
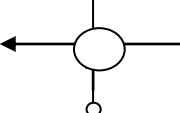
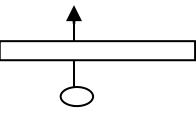
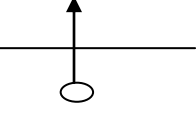
STOP



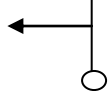
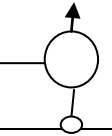
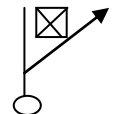
55,0 km



DEEL 2 – ZET TELLER OP 0

		0,0 km
	< LAARNE	0,7 km
	LAARNE >	1,1 km
	Kasteel van Laarne	2,9 km
	Paardenmelkerij >	3,8 km
	Paardenmelkerij >	4,2 km
	Meerskant	5,8 km

	Dendermondsesteenweg 6,9 km
	BEERVELDE > 8,5 km
	BEERVELDE > 9,2 km
	Ter Poelen 12,9 km
	Pauwstraat 14,4 km
	N 70 15,7 km
	MENDONK > 15,8 km
	< OOSTAKKER 17,7 km
	OOSTAKKER > 19,7 km
	Ring R4 23,1 km
	LANGERBRUGGE > 23,8 km
	LANGERBRUGGE > 24,0 km
	overzet 24,7 km
	KERKBRUGGE ^ 25,2 km

	WIPPELGEM ^		27,0 km
	< Kasteel van WIPPELGEM		28,0 km
	Kasteel van WIPPELGEM >		28,4 km
		Reibroekstraat	31,0 km

STOP



BIEREN NEYT

Café PROS 2

Volg ons op facebook

Cafe pros 2 bij Carlo criel
boondock saints

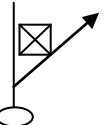
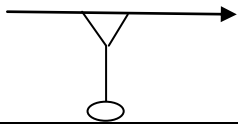
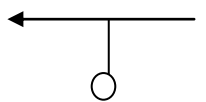
Reibroekstraat 185
9940 Evergem
gsm 0497 31 40 60

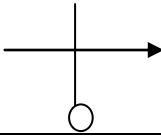
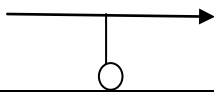
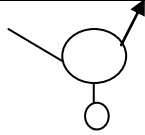
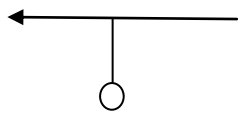
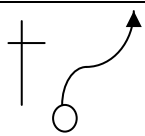
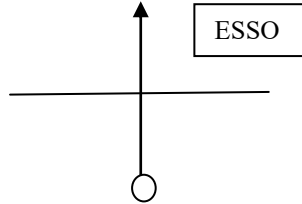

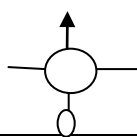
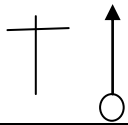

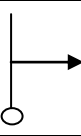
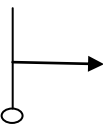
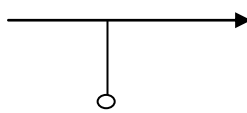
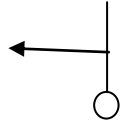
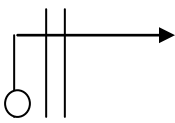
open
vr 16u-02u
za 12u-02u
zo 10u-02u

Pilsen NEYT

Schietsing

DEEL 3 – ZET TELLER OP 0

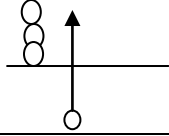
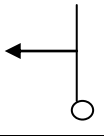
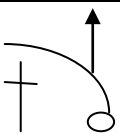
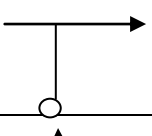
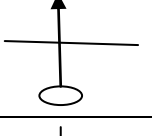
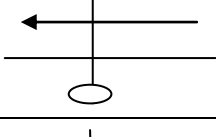
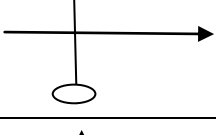
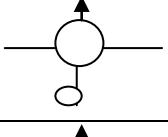
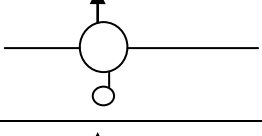
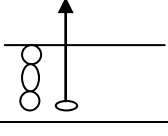
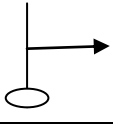
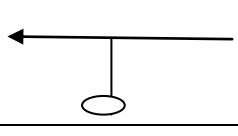
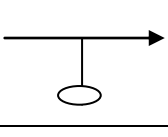

	Vierlindenstraat	0,0 km
	G.A.	0,7 km
	Groentje	1,4 km


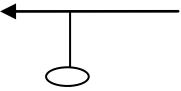
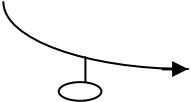
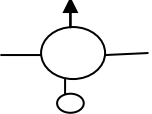
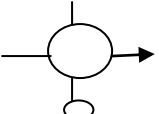
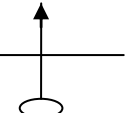
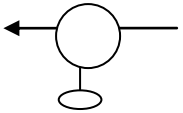
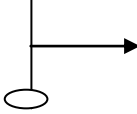
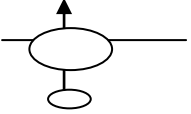
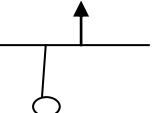
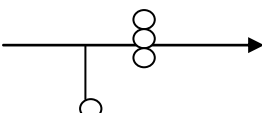
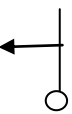
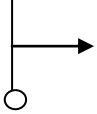
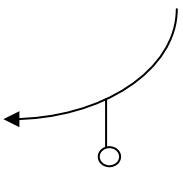
		G.A. 1,5 km
		456 1,6 km
		456 3,5 km
	< KAPRIJKE	10,0 km
	KAPRIJKE >	11,8 km
	KAPRIJKE ^	 13,4 km
	BRESKENS ^	14,8 km
		centrum 456 21,2 km
	NEDERLAND ^	23,0 km
	PHILIPPINE >	25,4 km
		Boekhouteweg 33,5 km
		Haven 34,2 km
	< 89	36,5 km
		G.A. 42 38,4 km

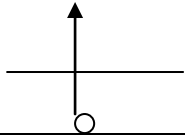
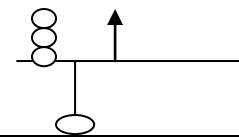
	G.A. 38,7 km
	Schare - STOP 40,0 km
<div style="display: flex; justify-content: space-between;"> <div style="width: 45%;"> <p>TAVERNE • RESTAURANT 'T SPOOR</p>  <p>WWW.TSPOOR.BE • INFO@TSPOOR.BE</p> </div> <div style="width: 45%; background-color: #cccccc; padding: 10px;"> <p>Philip Van Eykeren Chantal Gijselinck</p> <p>Schare 12 9961 Boekhoute T. +32(0)9 373 57 10</p> <p>open: woensdag tot vrijdag van 12u00 tot ... zaterdag & zondag van 11u00 tot ...</p> <p>gesloten: maandag & dinsdag</p> </div> </div>	

DEEL 4 – ZET TELLER OP 0

	Schare 12 0,0 km
	West 458 1,5 km
	ERTVELDE ^ 6,9 km
	ERTVELDE ^ 8,3 km
	< ZELZATE 10,8 km
	ZELZATE > 11,4 km

	ASSENEDE ^	13,5 km
	< ASSENEDE	14,0 km
	CENTRUM >	16,8 km
		Dijk 17,3 km
	SAS VAN GENT ^	20,0 km
	< Doorgaand verkeer	20,4 km
		G.A. 20,7 km
	AXEL ^	21,1 km
	AXEL ^	22,2 km
	OVERSLAG ^	23,8 km
		Spuitvakweg 24,1 km
	< AXEL	25,6 km
		Molenstraat 26,9 km
	< OVERSLAG	27,2 km

	OVERSLAG >	27,6 km
	< KOEWACHT	30,1 km
	MOERBEKE >	33,2 km
	MOERBEKE ^	33,7 km
	MOERBEKE >	34,3 km
	MOERBEKE ^	36,3 km
	< LOKEREN	36,9 km
	LOKEREN >	37,7 km
	LOKEREN ^	38,0 km
	LOKEREN ^	41,0 km
	N 70	44,8 km
	< B&B	47,5 km
	B&B >	48,0 km
	Nieuwe dreef	49,5 km

	KALKEN ^	51,2 km
	Kruisenstraat	55,9 km
	EINDE	56,3 km

Negentiende motorenontmoetingsdag Kalken
2 juli 2017

In te vullen en in te dienen indien u kans wil maken op de prijs
in natura twv € 250,00 !!!

Naam deelnemer:
.....
Adres:
.....
e-mailadres:
.....

Stempels Controleposten

Stopplaats 1	Stopplaats 2	Stopplaats 3

Drankbonnetje tent Sint-Pietersfeest
02 juli 2017

Negentiende motorenontmoetingsdag

Bedankt en tot een volgende keer ?