

# Het Sinte-Pieterke Kalken

Mededelingenblad van de Stichting Sint-Pietersfeest Kalken  
30ste jg., nr. 3, pagina's 3649-3656.

**Deelnemingsformulier  
dertiende oldtimerbrommerit -  
eenendertigste oldtimershow en –rondrit voor motoren.  
Molekenskermis Kalken - 28 april 2019.**

**In geval van pech, contacteer ons:  
0477/59.51.84**

v.u.: Stichting Sint-Pietersfeest Kalken, p.a. Kruisenstraat 70, 9270 Kalken

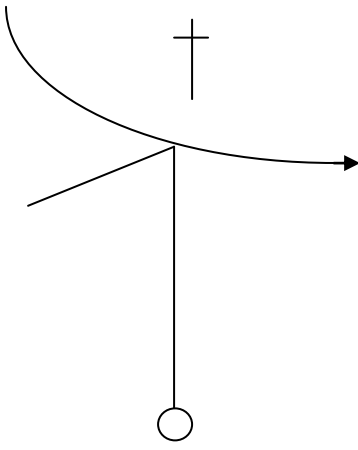
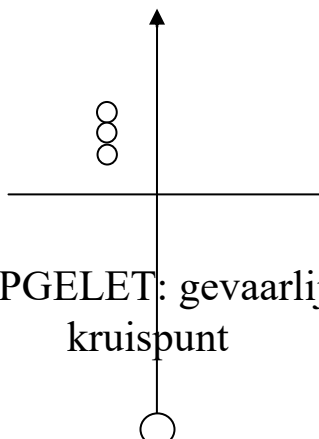
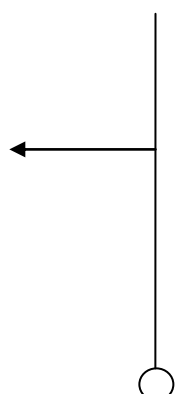
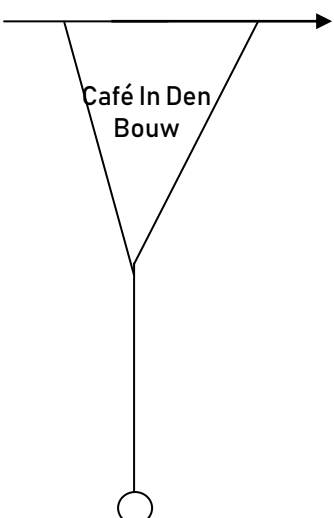
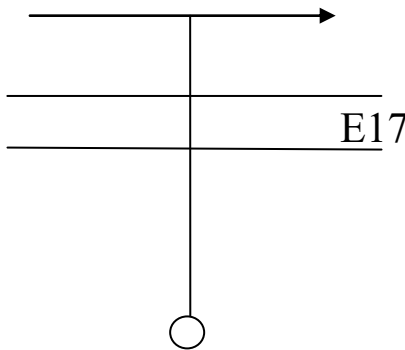
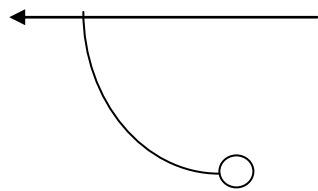
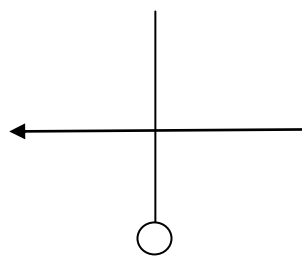
Thomas, Matthias en Laurens heten u hartelijk welkom op de dertiende oldtimerbrommerit te Kalken. De werkgroep Stichting Sint-Pietersfeest Kalken dankt hen voor hun inspanning om, in het kader van het oldtimergebeuren ter gelegenheid van Molekenskermis – dit jaar voor de eenendertigste keer georganiseerd –, de jaarlijkse rondrit uit te stippelen. Zoals vorig jaar rijden de deelnemers aan de motorenrit officieel hetzelfde parcours als de oldtimerbrommers, alleen vertrekken de motoren apart en later dan de oldtimerbrommers. **We volgen de pijltjes met een omgekeerde S.**

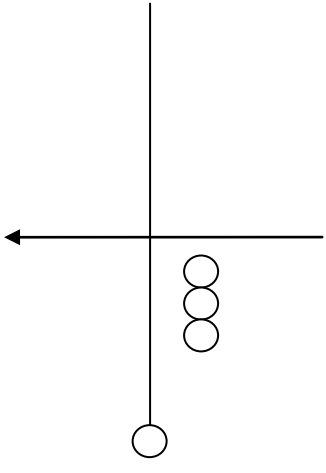
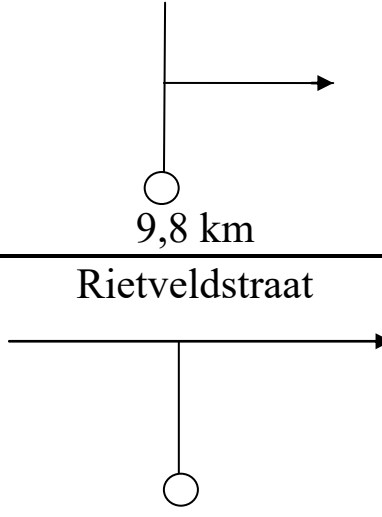
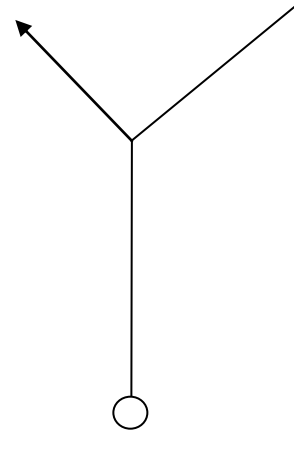
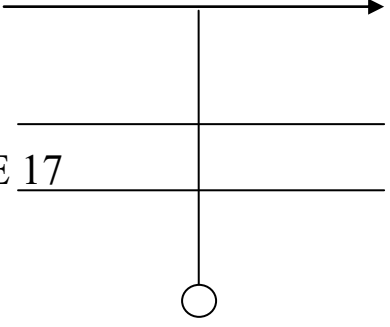
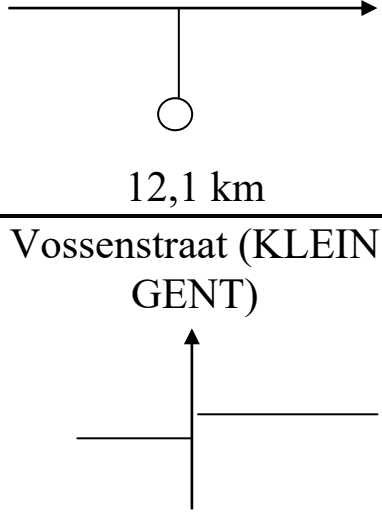
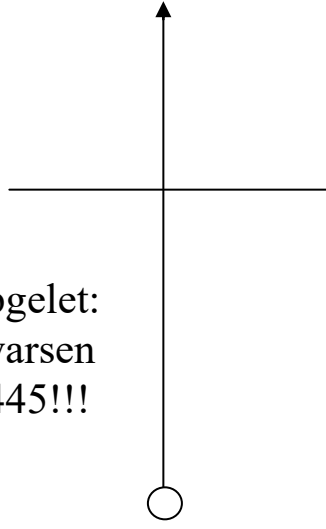
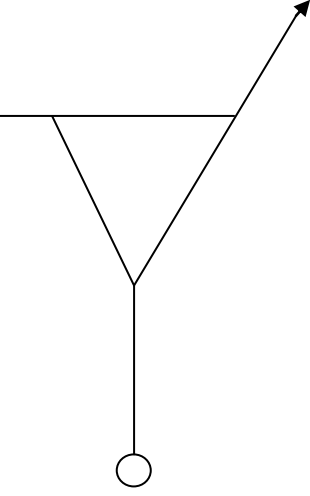
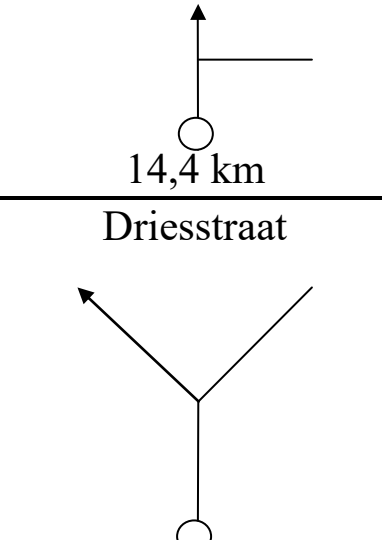
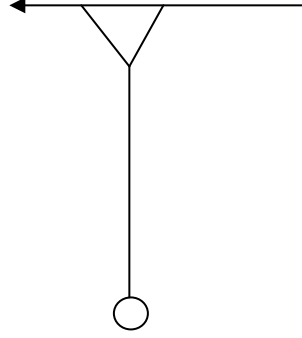
### Praktische tips:

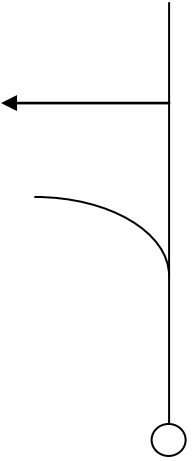
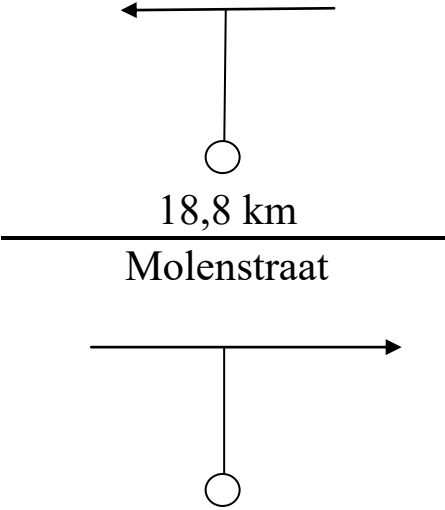
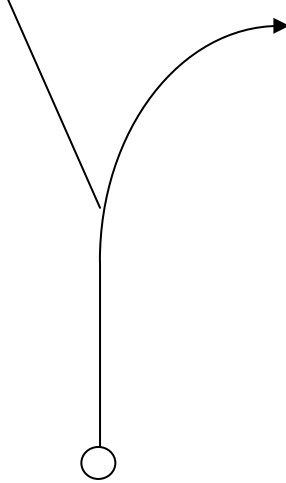
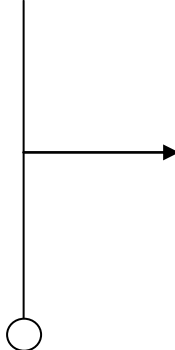
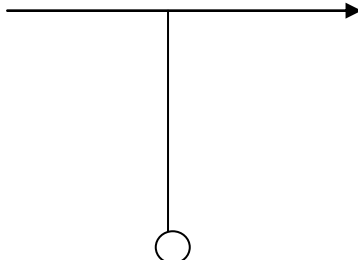
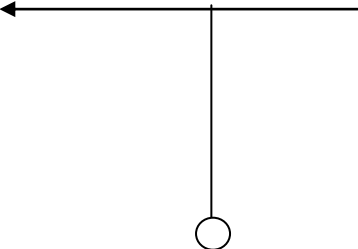
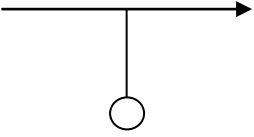
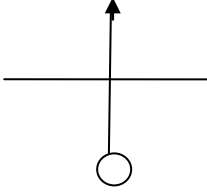
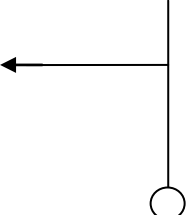
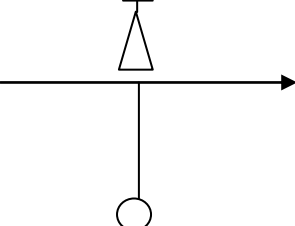
De tocht is bewegwijzerd, maar toch raden we u aan de routebeschrijving niet naast u neer te leggen. Er zijn twee stopplaatsen voorzien: aan café “ ‘t Zwijntje” in Wetteren-ten-Ededorp en aan café “De Ster” in Melle. Met de daartoe bestemde bonnetjes kan u er een gewone consumptie bekomen. Na ongeveer 58 km ben je normaliter terug op de startplaats. Met een aangehecht bonnetje kan u een versnapering bekomen: frietjes met saus of hot-dog. Vanaf 16 uur kan je op de aankomstplaats genieten van het optreden van The Horney Horses.

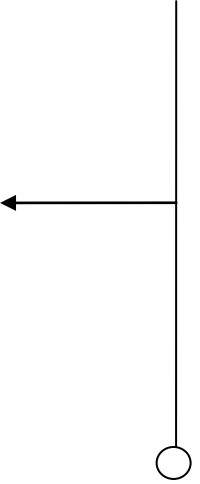
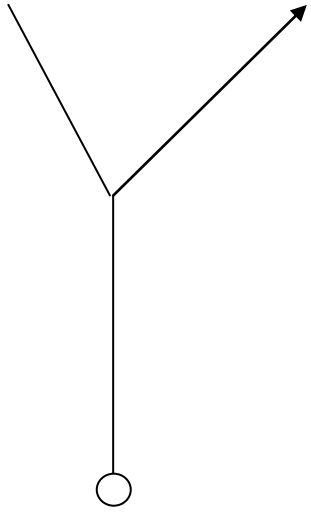

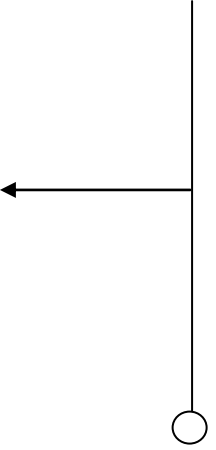
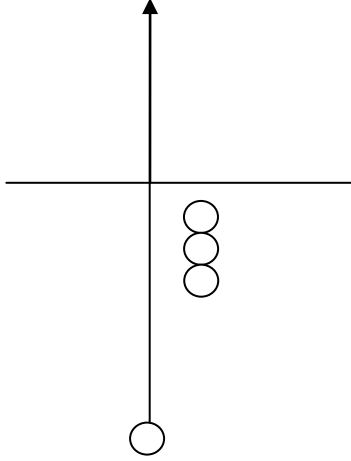
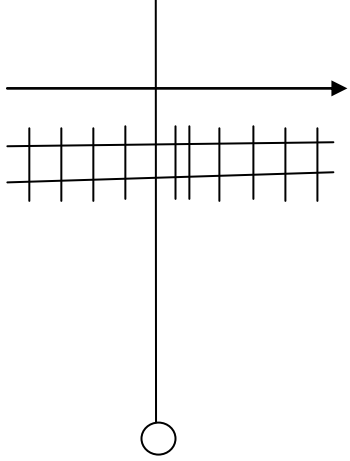
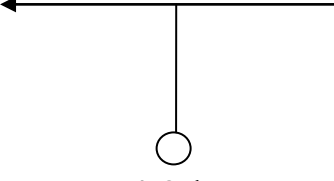
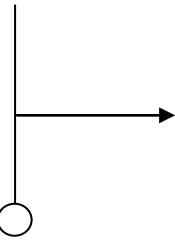
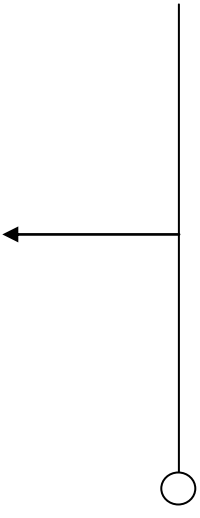
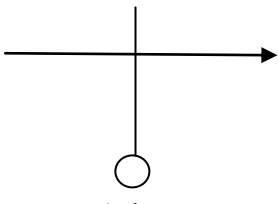
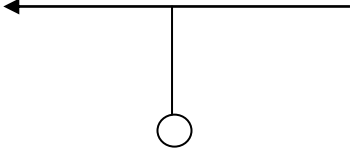
### Afspraak:


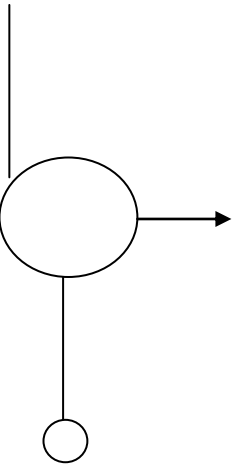
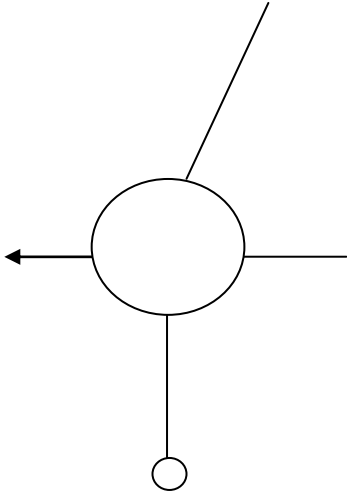
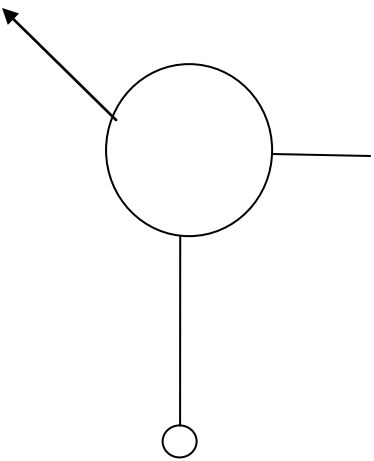
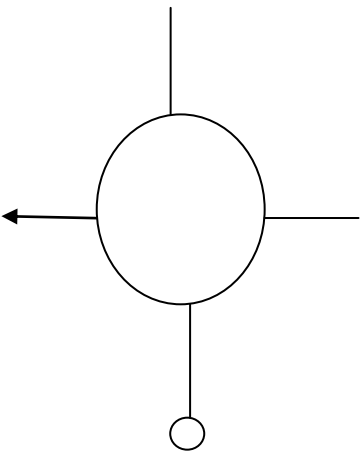

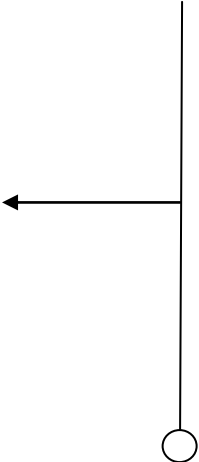
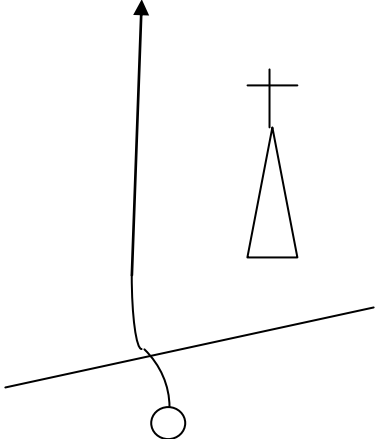
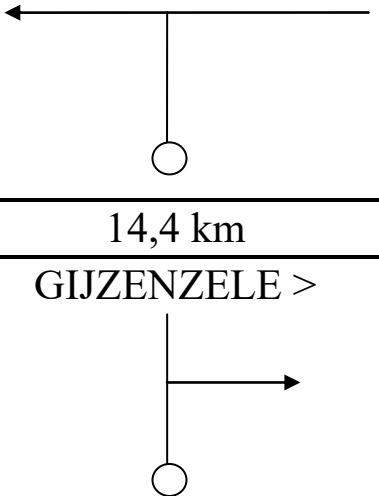
- **Wie aan de tocht deelneemt, is in orde met de wetgeving en respecteert het verkeersreglement.** We wensen jullie een plezierige namiddag.

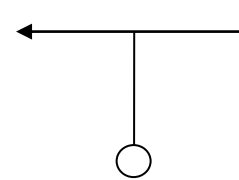
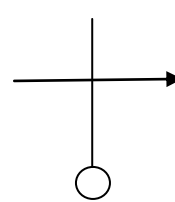
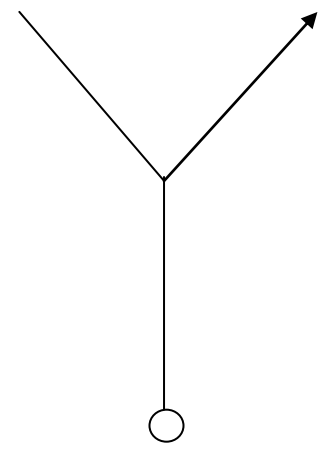
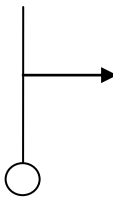
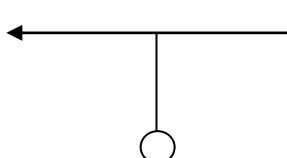
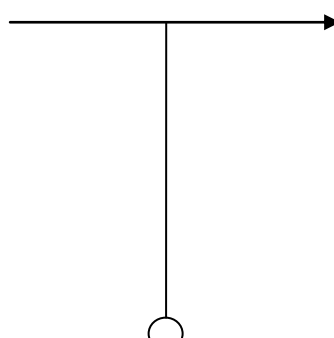
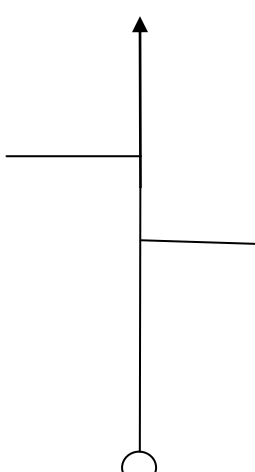
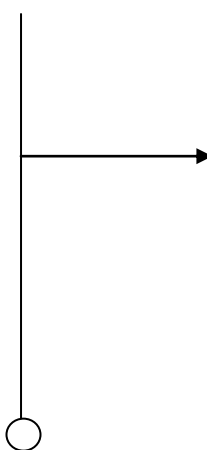
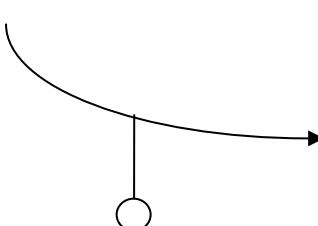
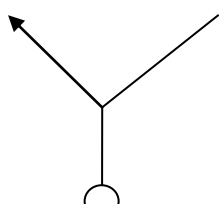
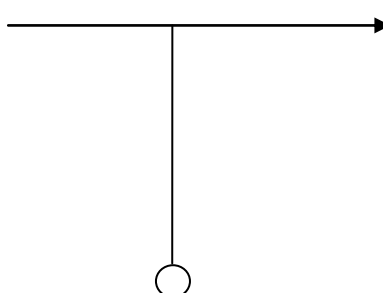
<p>Kruisenstraat</p>  <p>0,1 km</p>	<p>Schriekstraat</p>  <p>OPGELET: gevaarlijk kruispunt</p> <p>0,3 km</p>	<p>Apostelhuizen</p>  <p>1,6 km</p>
<p>Eethoek</p>  <p>2,4 km</p>	<p>Cootveld</p>  <p>3,6 km</p>	<p>Cootveld</p>  <p>4,6 km</p> <p>Beerveldestraat</p>  <p>6 km</p>

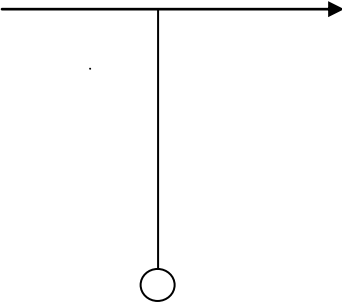
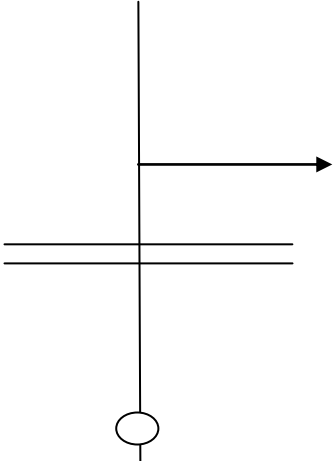

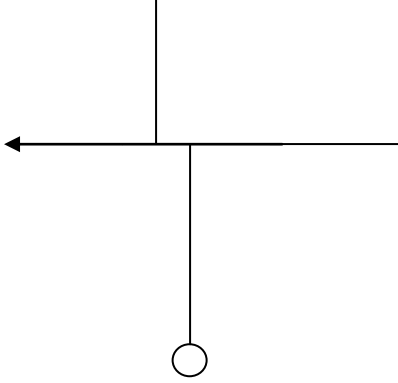
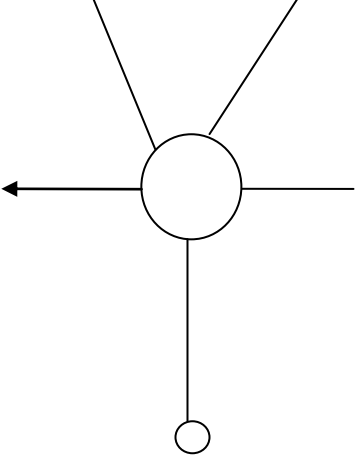
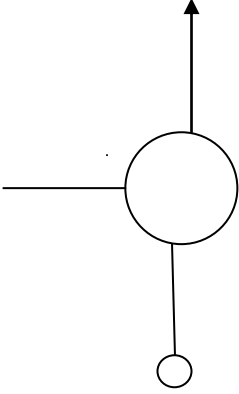
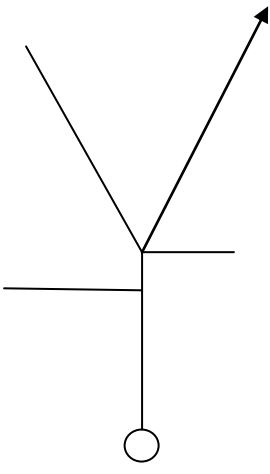
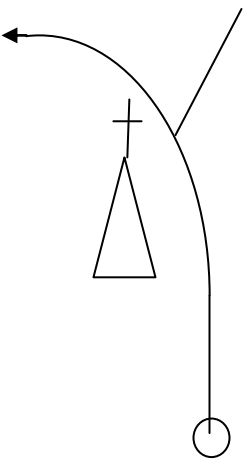
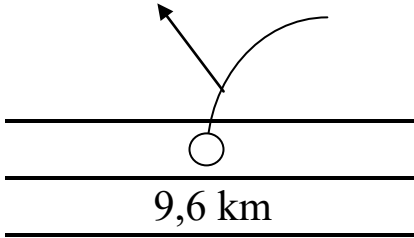
<p>N 449</p>  <p>8,6 km</p>	<p>Rivierstraat</p>  <p>9,8 km</p> <p>Rietveldstraat</p> <p>10,6 km</p>	<p>&lt; 4 LAARNE</p>  <p>11,6 km</p>
<p>LAARNE &gt;</p>  <p>E 17</p> <p>11,7 km</p>	<p>Zevestraat</p>  <p>12,1 km</p> <p>Vossenstraat (KLEIN GENT)</p> <p>12,3 km</p>	<p>Bulstraat</p>  <p>Opgelet: dwarsen N445!!!</p> <p>13,5 km</p>
<p>Lagen Heirweg</p>  <p>14,3 km</p>	<p>Hoekstraat</p>  <p>14,4 km</p> <p>Driesstraat</p> <p>16,5 km</p>	<p>Eekhoekstraat</p>  <p>16,9 km</p>

<p>Achterdreef</p>  <p>17,9 km</p>	<p>Kouterdreef</p>  <p>18,8 km</p>	<p>Wegvoeringstraat</p> 
<p>Kerkwegel</p>  <p>21,3 km</p>	<p>Stookstraat</p>  <p>21,5 km</p>	<p>Zavelstraat</p>  <p>21,8 km</p>
<p>Laarnestraat</p>  <p>22,3 km</p>	<p>Bellevoorde</p>  <p>24,5 km</p>	<p><b>STOP 1</b></p> <p>Café</p> <p><b>'t ZWIJNTJE</b></p> <p><b>Zet de teller op nul.</b></p>
<p>Groenstraat</p>  <p>22,5 km</p>	<p>Ten-Ededorp</p>  <p>24,9 km</p>	

<p>Mellesteenweg</p>  <p>0,1 km</p>	 <p>0,2 km</p>	<p>Wellingstraat</p>  <p>1,7 km</p>
<p>Charles Lebonstraat</p>  <p>2,3 km</p>	<p>Brusselsesteenweg</p>  <p>3,0 km</p>	<p>Kruisstraat</p>  <p>3,3 km</p>
<p>Driesstraat</p>  <p>4,2 km</p> <hr/> <p>Grote Elsdries</p>  <p>4,5 km</p>	<p>Koningin Fabiolalaan</p>  <p>4,7 km</p>	<p>Lindestraat</p>  <p>5,0 km</p> <hr/> <p>Caritasstraat</p>  <p>5,2 km</p>

<p>Caritasstraat</p>  <p>6,9 km</p>	<p>Salisburylaan</p>  <p>8,1 km</p>	<p>LEMBERGE &gt;</p>  <p>8,8 km</p>
 <p>9,3 km</p>	<p>Burg. Maenhautstraat</p>  <p>9,9 km</p>	<p>Landskouter</p>  <p>10,4 km</p>
<p>Landskoutersteenweg</p>  <p>11,4 km</p>	<p>Rooberg</p>  <p>13,4 km</p>	<p>Geraardbergesteinweg</p>  <p>14,4 km</p> <p>GIJZENZELE &gt;</p> <p>14,9 km</p>

<p>Sint-Lievensstraat</p>  <p>15,3 km</p>	<p>Korte Briel</p>  <p>15,8 km</p>	<p>Kerkstraat</p>  <p>16,0 km</p>
<p>Kerkstraat</p>  <p>15,3 km</p>	<p>Korte Briel</p>  <p>15,9 km</p>	
<p>Langestraat</p>  <p>16,5 km</p>	<p>Schoolstraat</p>  <p>17,0 km</p>	<p>Proefhoevestraat</p>  <p>18,7 km</p>
<p>Kalverhagestraat</p>  <p>19,7 km</p>  <p>20,5 km</p>	<p>Brusselsesteenweg</p>  <p>21,1 km</p>	<p><b>STOP 2</b></p> <p><b>Café DE STER</b></p> <p><b>Zet de teller op nul.</b></p>

<p>Viaductweg</p>  <p>0,0 km</p>	<p>WETTEREN &gt;</p>  <p>0,2 km</p>	 <p>2,4 km</p>
<p>&lt; CENTRUM Gentsesteenweg</p>  <p>2,5 km</p>	<p>Kon. Astridlaan</p>  <p>3,4 km</p>	<p>LAARNE ↑</p>  <p>4,2 km</p>
<p>Kalkensteinweg</p>  <p>4,8 km</p>	<p>Kalkendorp</p>  <p>9,3 km</p>	<p>Koffiestraat</p>  <p>9,6 km</p> <p><b>EINDE</b></p> <p>Tot volgend jaar !!!</p>